

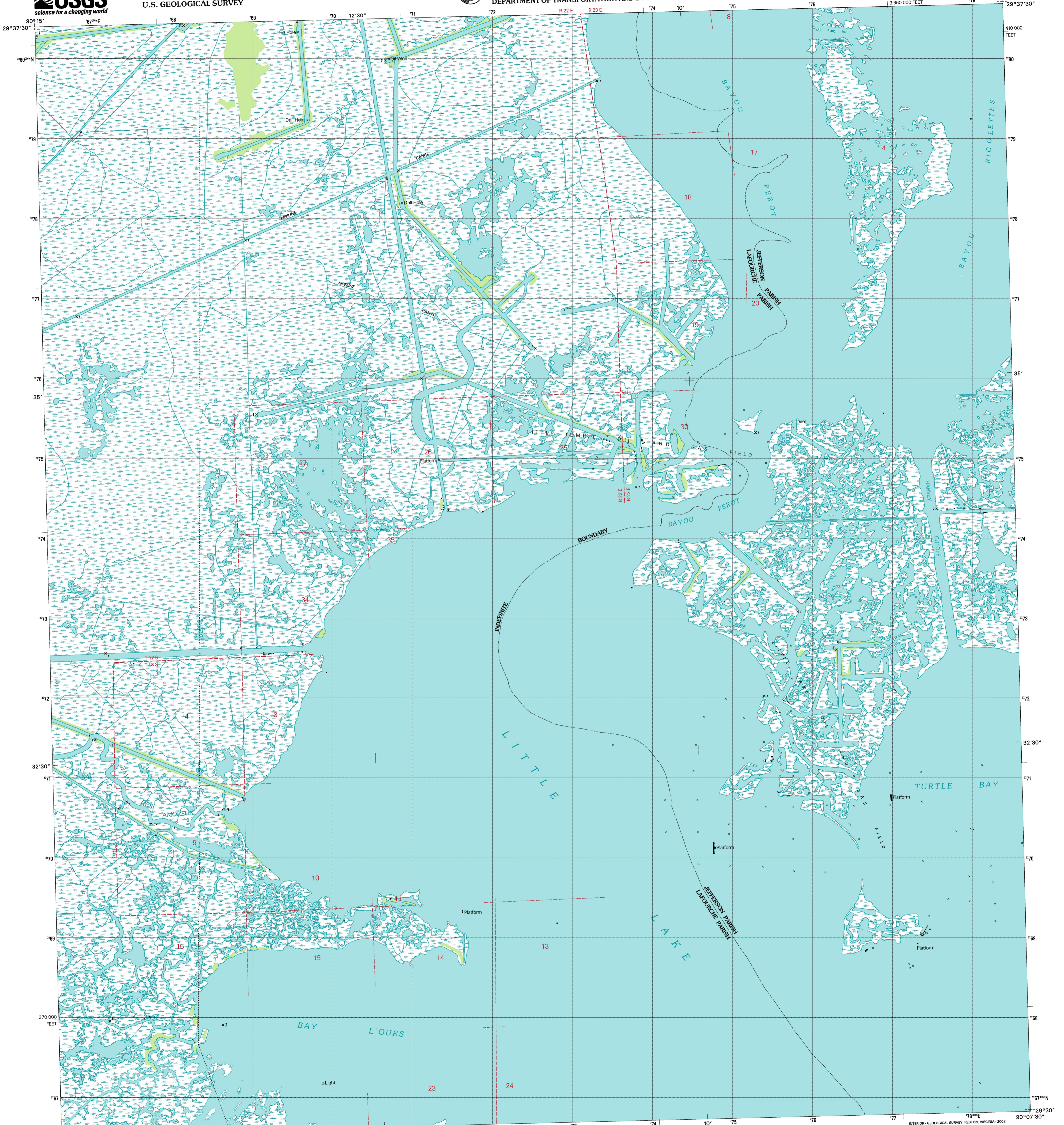


U.S. DEPARTMENT OF THE INTERIOR
U.S. GEOLOGICAL SURVEY



STATE OF LOUISIANA
DEPARTMENT OF TRANSPORTATION AND DEVELOPMENT

BAY L'OURS QUADRANGLE
LOUISIANA
7.5-MINUTE SERIES (TOPOGRAPHIC)



Produced by the United States Geological Survey in cooperation with Louisiana Department of Transportation and Development

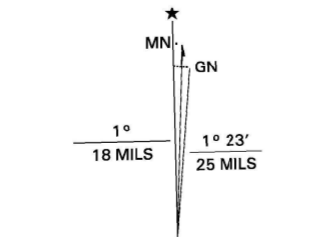
Topography compiled 1973. Planimetry derived from imagery taken 1978 and other sources. Public Land Survey System and survey control current as of 1973. Boundaries current as of 2002 NAD 27 for 7.5-minute intersections are obtainable from National Geodetic Survey NADCON software.

There may be private inholdings within the boundaries of the National or State reservations shown on this map.

Where omitted, land lines have not been established or are not shown because of insufficient data.

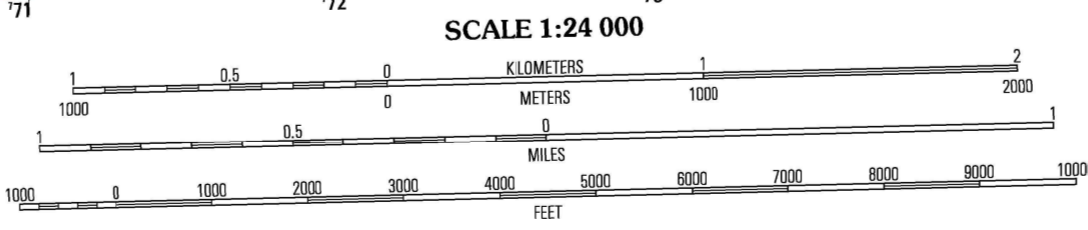
This quadrangle covers a subsidence area.

Houses of worship, schools, and other labeled buildings verified 1973.



LTM GRID AND 2002 MAGNETIC NORTH DECLINATION AT CENTER OF SHEET

20% TOTAL RECOVERED FIBER



ALL ELEVATIONS BETWEEN ZERO AND 5 FEET ABOVE DATUM
NATIONAL GEODETIC VERTICAL DATUM OF 1929
THE MEAN RANGE OF TIDE IS APPROXIMATELY 5 FOOT
TO CONVERT FROM FEET TO METERS, MULTIPLY BY 0.3048
SOUNDINGS IN FEET - DATUM IS MEAN LOWER LOW WATER
THE RELATIONSHIP BETWEEN THE TWO DATUMS IS VARIABLE

THIS MAP COMPLIES WITH NATIONAL MAP ACCURACY STANDARDS
FOR SALE BY U.S. GEOLOGICAL SURVEY, P.O. BOX 25286, DENVER, COLORADO 80225
AND LOUISIANA DEPARTMENT OF TRANSPORTATION AND DEVELOPMENT, BATON ROUGE, LOUISIANA 70804
A FOLDER DESCRIBING TOPOGRAPHIC MAPS AND SYMBOLS IS AVAILABLE ON REQUEST



QUADRANGLE LOCATION

1	2	3	1 Catfish Bay
4	5	6	2 Bayou
7	8	9	3 Little
		10	4 Cut Off
		11	5 Three Bayou Bay
		12	6 Golden Meadow
		13	7 Golden Meadow Farms
		14	8 Bay Disrupt

ADJOINING 7.5 QUADRANGLES
LA 233C

ROAD CLASSIFICATION

Primary highway hard surface	Light-duty road, hard or improved surface
Secondary highway hard surface	Unimproved road
Interstate Route	U.S. Route
State Route	

BAY L'OURS, LA
1998

NIMA 7943 II SW-SERIES V885



1388 6 407 978636