



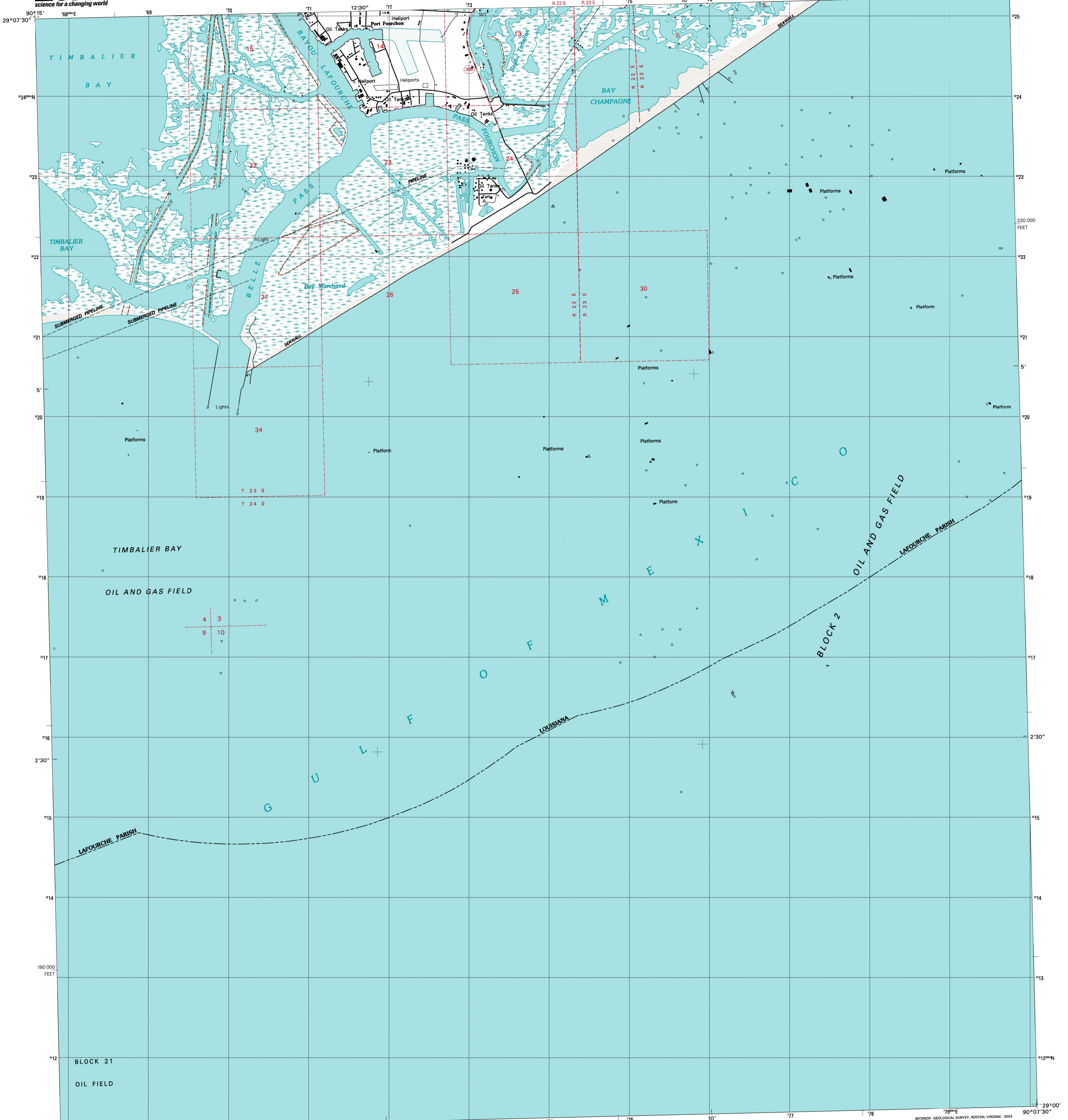
U.S. DEPARTMENT OF THE INTERIOR  
U.S. GEOLOGICAL SURVEY



STATE OF LOUISIANA  
DEPARTMENT OF TRANSPORTATION AND DEVELOPMENT

BELLE PASS QUADRANGLE  
LOUISIANA-LAFOURCHE PARISH  
7.5-MINUTE SERIES (TOPOGRAPHIC)

Monte Stell



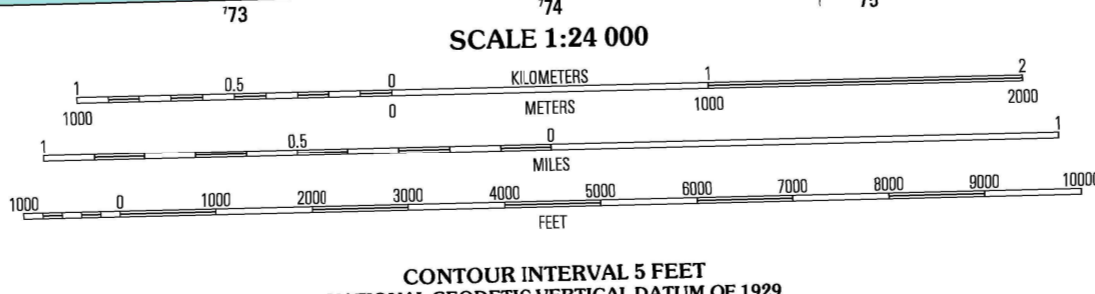
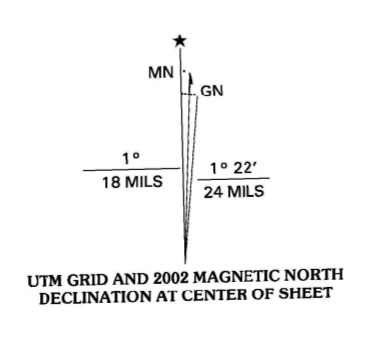
Produced by the United States Geological Survey in cooperation with Louisiana Department of Transportation and Development. Topography compiled 1989. Planimetry derived from imagery taken 1998 and other sources. Public Land Survey System and survey control current as of 1993. Boundaries current as of 2002.

North American Datum of 1983 (NAD 83). Projection and 1 000-meter grid: Universal Transverse Mercator, zone 15 10 000-foot ticks: Louisiana Coordinate System of 1983 (south zone).

North American Datum of 1927 (NAD 27) is shown by dashed corner ticks. The values of the shift between NAD 83 and NAD 27 for 7.5-minute intersections are obtainable from National Geodetic Survey NADCON software.

There may be private inholdings within the boundaries of the National or State reservations shown on this map. Where omitted, land lines have not been established or are not shown because of insufficient data.

This quadrangle covers a subsidence area. Houses of worship, schools, and other labeled buildings verified 1993.



ROAD CLASSIFICATION

Primary highway	hard surface .....	Light-duty road, hard or improved surface .....
Secondary highway	hard surface .....	Unimproved road .....
Interstate Route	U.S. Route	State Route

1	2	3
4	5	6
7	8	9

ADJOINING 7.5' QUADRANGLES  
LA 255C

BELLE PASS, LA  
1998  
NIMA 7942 II SW-SERIES V885



THIS MAP COMPLIES WITH NATIONAL MAP ACCURACY STANDARDS FOR SALE BY U.S. GEOLOGICAL SURVEY, P.O. BOX 25286, DENVER, COLORADO 80225 AND LOUISIANA DEPARTMENT OF TRANSPORTATION AND DEVELOPMENT, BATON ROUGE, LOUISIANA 70804. A FOLDER DESCRIBING TOPOGRAPHIC MAPS AND SYMBOLS IS AVAILABLE ON REQUEST.