

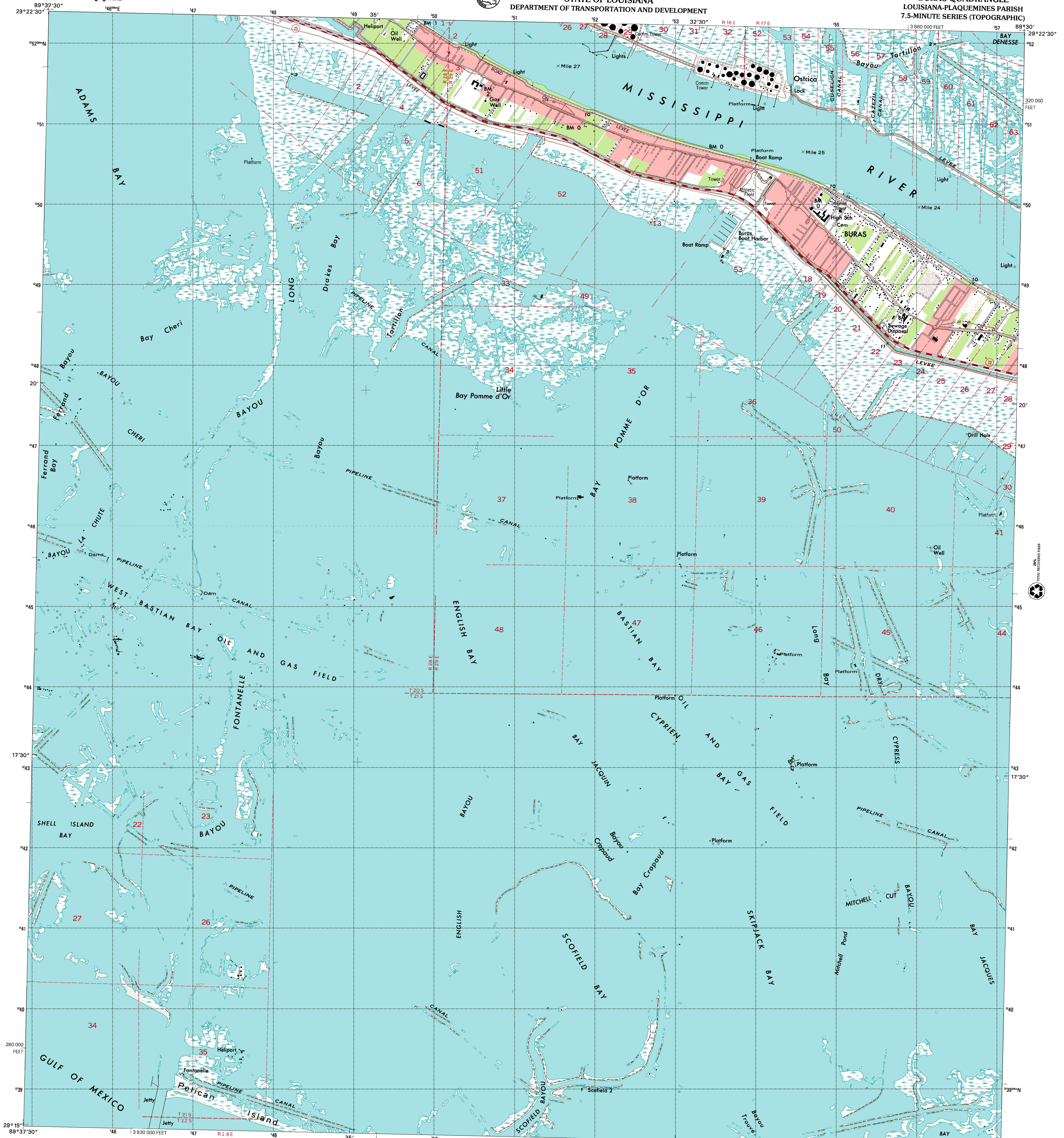


U.S. DEPARTMENT OF THE INTERIOR  
U.S. GEOLOGICAL SURVEY

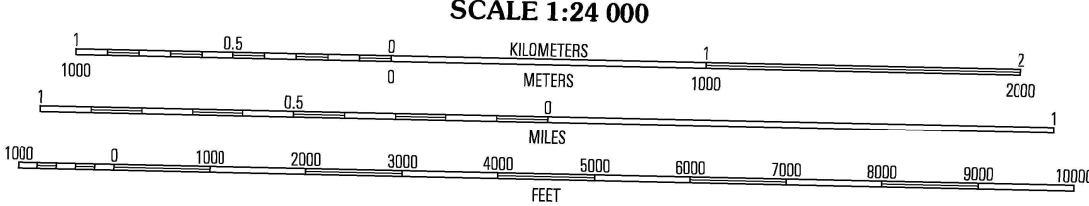
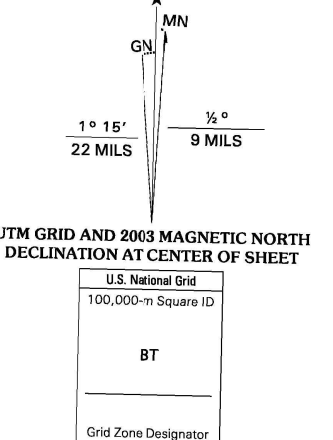


STATE OF LOUISIANA  
DEPARTMENT OF TRANSPORTATION AND DEVELOPMENT

BURAS QUADRANGLE  
LOUISIANA-PLAQUEMINES PARISH  
7.5-MINUTE SERIES (TOPOGRAPHIC)



Produced by the United States Geological Survey  
Topography compiled 1990. Planimetry derived from imagery taken 1978 and other sources. Public Land Survey System and survey control current as of 1973. Boundaries current as of 2003.  
North American Datum of 1983 (NAD 83). Projection and 1000-meter grid: Universal Transverse Mercator, zone 16R 10 1000-foot ticks: Louisiana Coordinate System of 1983 (south) zone.  
North American Datum of 1927 (NAD 27) is shown by dashed corner ticks. The values of the shift between NAD 83 and NAD 27 for 7.5-minute intersections are obtainable from National Geodetic Survey NADCON software.  
Where omitted, land lines have not been established or are not shown because of insufficient data.  
This quadrangle covers a subsidence area.  
Houses of worship, schools, and other labeled buildings verified 1973.



CONTOUR INTERVALS FEET  
NATIONAL GEODETIC VERTICAL DATUM OF 1929  
TO CONVERT FROM FEET TO METERS, MULTIPLY BY 0.3048



QUADRANGLE LOCATION

1	2	3	1 Port Sulphur
4	5	6	2 Empire
7	8	9	3 Coquille Point
			4 Bastian Bay
			5 Triumph
			6 Bay Coquette
			7 Pass Tanta Phine

ADJOINING 7.5' QUADRANGLES  
LA 241D

ROAD CLASSIFICATION

Primary highway hard surface	Light-duty road, hard or improved surface
Secondary highway hard surface	Unimproved road
Interstate Route	U.S. Route
	State Route

BURAS, LA  
1998

NIMA 8042 I SE-SERIES V885

