

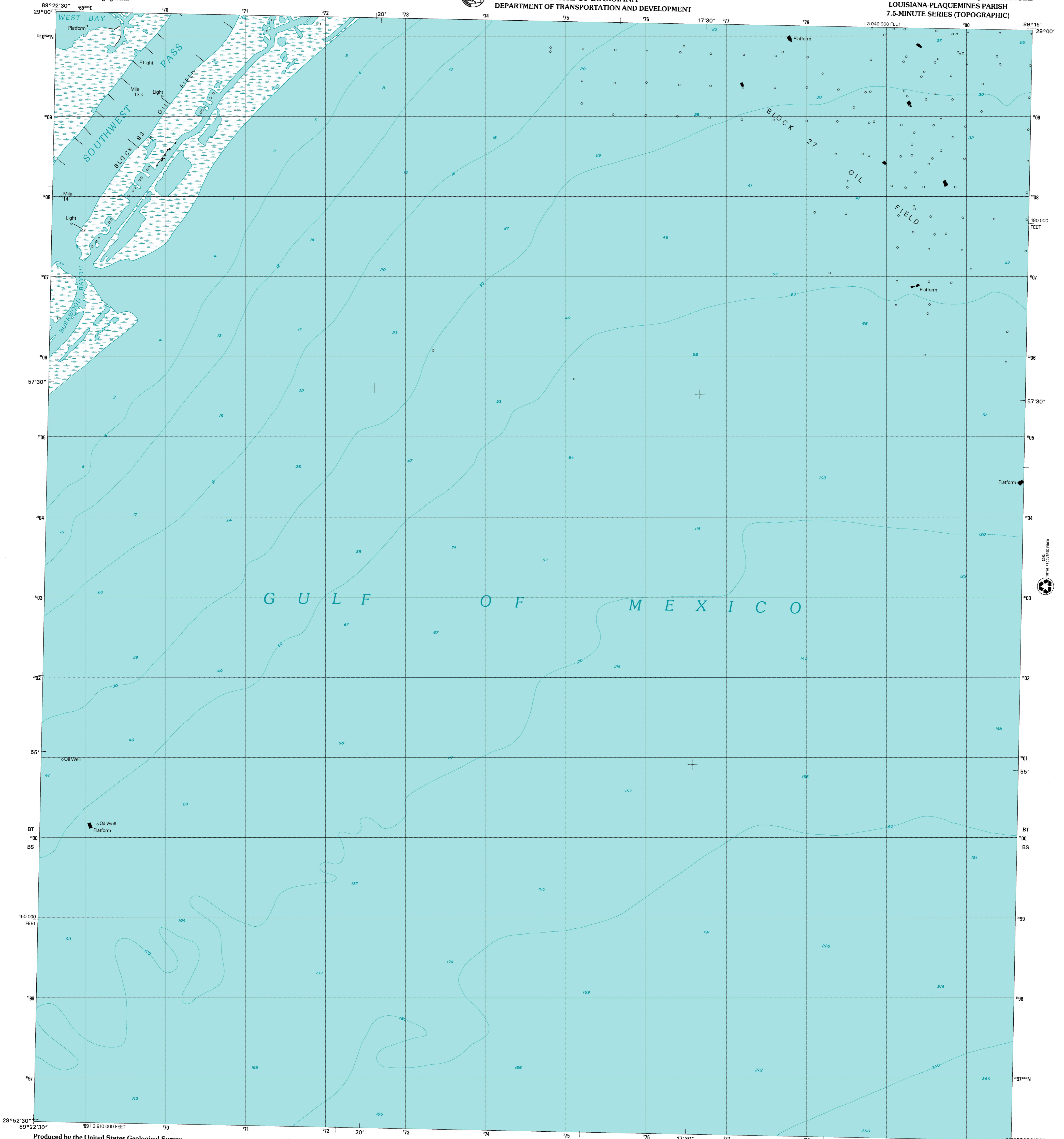


U.S. DEPARTMENT OF THE INTERIOR  
U.S. GEOLOGICAL SURVEY

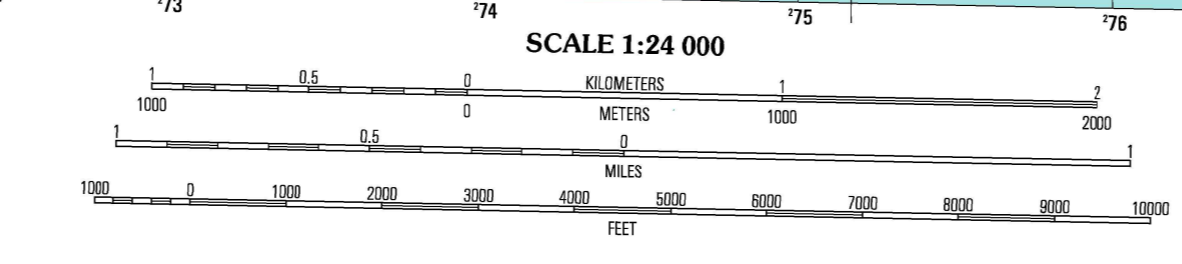
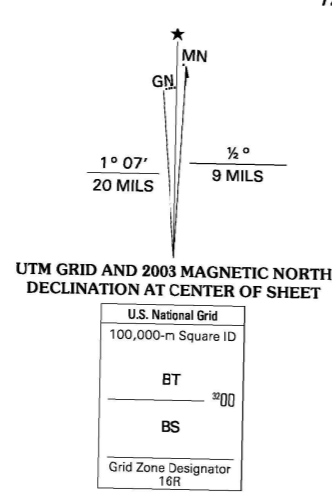


STATE OF LOUISIANA  
DEPARTMENT OF TRANSPORTATION AND DEVELOPMENT

BURRWOOD BAYOU EAST QUADRANGLE  
LOUISIANA-PLAQUEMINES PARISH  
7.5-MINUTE SERIES (TOPOGRAPHIC)

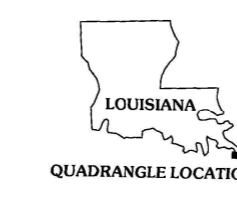


**Produced by the United States Geological Survey**  
Topography compiled 1971. Planimetry derived from imagery taken 1996 and other sources. Public Land Survey System and survey control current as of 1971. Boundaries current as of 2002.  
Selected hydrographic data compiled from USC&GS Chart 1272 (1969). This information is not intended for navigational purposes.  
North American Datum of 1983 (NAD 83). Projection and 1,000-meter grid: Universal Transverse Mercator, zone 16R (south zone).  
North American Datum of 1927 (NAD 27) is shown by dashed corner ticks. The values of the shift between NAD 83 and NAD 27 for 7.5-minute intersections are obtainable from National Geodetic Survey NADCON software.  
Houses of worship, schools, and other labeled buildings verified 1971. Where omitted, land lines have not been established or are not shown because of insufficient data.  
This quadrangle covers a subsidence area.



ALL ELEVATIONS BETWEEN ZERO AND 5 FEET ABOVE DATUM  
DEPTH CURVES AND SOUNDINGS IN FEET-DATUM IS MEAN LOWER LOW WATER  
THE RELATIONSHIP BETWEEN THE TWO DATUMS IS VARIABLE  
THE MEAN RANGE OF TIDE IS APPROXIMATELY 0.5 FEET  
TO CONVERT FROM FEET TO METERS, MULTIPLY BY 0.3048

THIS MAP COMPLIES WITH NATIONAL MAP ACCURACY STANDARDS  
FOR SALE BY U.S. GEOLOGICAL SURVEY, P. O. BOX 25286, DENVER, COLORADO 80225  
AND LOUISIANA DEPARTMENT OF TRANSPORTATION AND DEVELOPMENT, BATON ROUGE, LOUISIANA 70804  
A FOLDER DESCRIBING TOPOGRAPHIC MAPS AND SYMBOLS IS AVAILABLE ON REQUEST



QUADRANGLE LOCATION

1	2	3
4	5	6
6	7	8

1 Pass Du Bois  
2 Dixon Bay  
3 South Pass  
4 Burrwood Bayou West  
5 South Of South Pass  
6  
7  
8

ADJOINING 7.5' QUADRANGLES  
LA 2616

ROAD CLASSIFICATION

Primary highway  
hard surface .....  
Secondary highway  
hard surface .....

Light-duty road, hard or  
improved surface .....  
Unimproved road .....

Interstate Route U.S. Route State Route

BURRWOOD BAYOU EAST, LA  
1998  
NIMA 8141 IV NE-SERIES V885

