

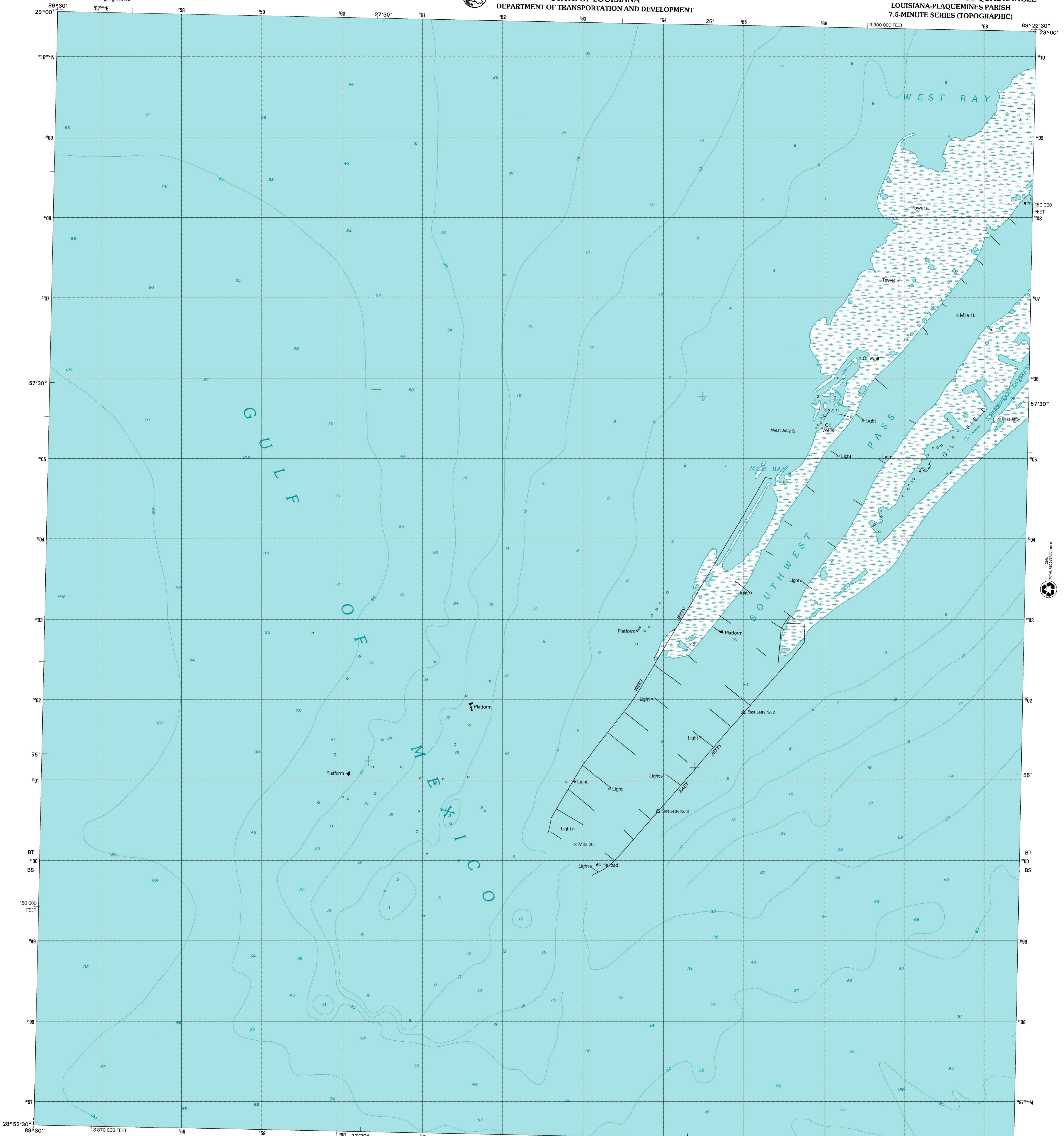


U.S. DEPARTMENT OF THE INTERIOR
U.S. GEOLOGICAL SURVEY

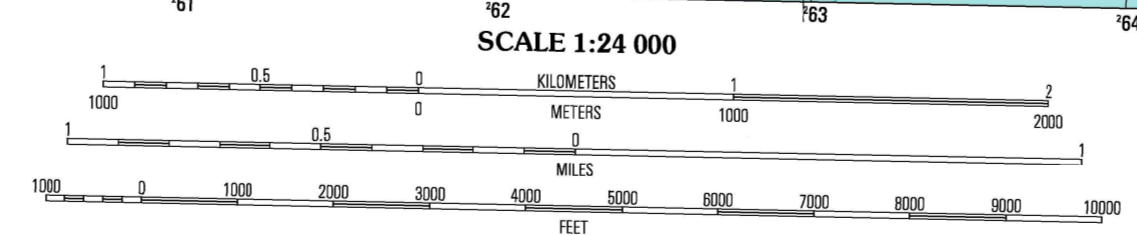
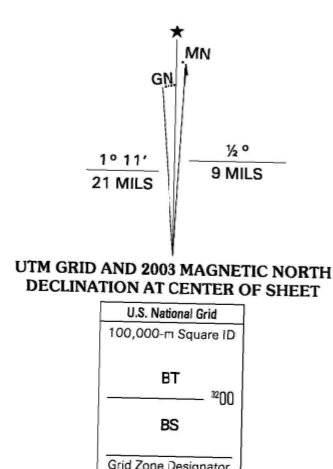


STATE OF LOUISIANA
DEPARTMENT OF TRANSPORTATION AND DEVELOPMENT

BURRWOOD BAYOU WEST QUADRANGLE
LOUISIANA-PLAQUEMINES PARISH
7.5-MINUTE SERIES (TOPOGRAPHIC)



Produced by the United States Geological Survey
Topography compiled 1971. Planimetry derived from imagery taken 1998 and other sources. Public Land Survey System and survey control current as of 1971. Boundaries current as of 2002.
Selected hydrographic data compiled from US&GS Chart 1272 (1969). This information is not intended for navigational purposes.
North American Datum of 1983 (NAD 83). Projection and 1 000-meter grid: Universal Transverse Mercator, zone 16R. 10 000-foot ticks: Louisiana Coordinate System of 1983 (south zone).
North American Datum of 1927 (NAD 27) is shown by dashed corner ticks. The values of the shift between NAD 83 and NAD 27 for 7.5-minute intersections are obtainable from National Geodetic Survey NADCON software.
Houses of worship, schools, and other labeled buildings verified 1971. Where omitted, land lines have not been established or are not shown because of insufficient data.
This quadrangle covers a subsidence area.



ALL ELEVATIONS BETWEEN ZERO AND 5 FEET ABOVE DATUM
NATIONAL GEODETIC VERTICAL DATUM OF 1929
DEPTH CURVES AND SOUNDINGS IN FEET-DATUM IS MEAN LOWER LOW WATER
THE RELATIONSHIP BETWEEN THE TWO DATUMS IS VARIABLE
THE MEAN RANGE OF TIDE IS APPROXIMATELY 0.5 FEET
TO CONVERT FROM FEET TO METERS, MULTIPLY BY 0.3048
THIS MAP COMPLIES WITH NATIONAL MAP ACCURACY STANDARDS
FOR SALE BY U.S. GEOLOGICAL SURVEY, P.O. BOX 25286, DENVER, COLORADO 80225
AND LOUISIANA DEPARTMENT OF TRANSPORTATION AND DEVELOPMENT, BATON ROUGE, LOUISIANA 70804
A FOLDER DESCRIBING TOPOGRAPHIC MAPS AND SYMBOLS IS AVAILABLE ON REQUEST



1	2	3	1
2	3	4	2 Pine Du Bois
3	4	5	3 Dumas Bay
4	5	6	4 Burrwood Bayou East
5	6	7	5
6	7	8	6
7	8		7
8			8

ADJOINING 7.5' QUADRANGLES
LA 251A

ROAD CLASSIFICATION
Primary highway
hard surface
Secondary highway
hard surface
Light-duty road, hard or
improved surface
Unimproved road
Interstate Route
U.S. Route
State Route

BURRWOOD BAYOU WEST, LA
1998
NIMA 8141 IV NW-SERIES V885

