

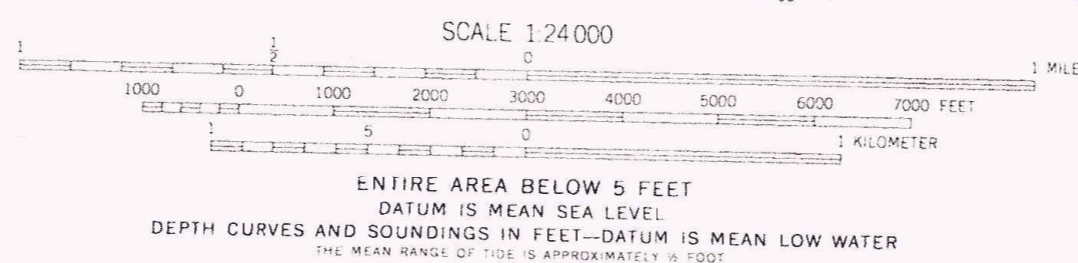
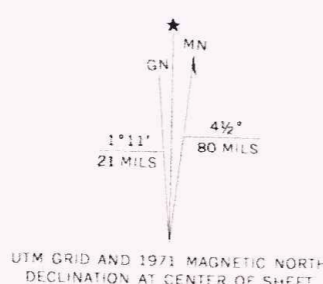
Mapped, edited, and published by the Geological Survey  
Control by USGS and USC&GS

Orthophotomap prepared from high-altitude aerial photographs  
taken October 11, 1971. Topography by planimetric surveys 1971  
Supersedes Burrwood planimetric map dated 1935

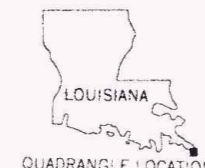
Selected hydrographic data compiled from USC&GS Chart 1272 (1969)  
This information is not intended for navigational purposes

Polycomic projection, 1927 North American datum  
10,000-foot grid based on Louisiana coordinate system,  
south zone  
1000-meter Universal Transverse Mercator grid ticks,  
zone 16, shown in blue

All or part of this quadrangle lies within a subsidence area  
Land lines are omitted because of insufficient data



THIS MAP COMPLIES WITH NATIONAL MAP ACCURACY STANDARDS  
FOR SALE BY U.S. GEOLOGICAL SURVEY, DENVER, COLORADO 80225, OR WASHINGTON, D.C. 20242  
AND BY THE STATE OF LOUISIANA, DEPARTMENT OF PUBLIC WORKS, BATON ROUGE, LOUISIANA 70804  
A FOLDER DESCRIBING TOPOGRAPHIC MAPS AND SYMBOLS IS AVAILABLE ON REQUEST



ROAD CLASSIFICATION  
No roads or trails in this area

BURRWOOD BAYOU WEST, LA.  
NW/4 SOUTHWEST PASS 15' QUADRANGLE  
N2852.5—W8922.5/7.5

1971

AMS 8141 IV NW—SERIES V8850