

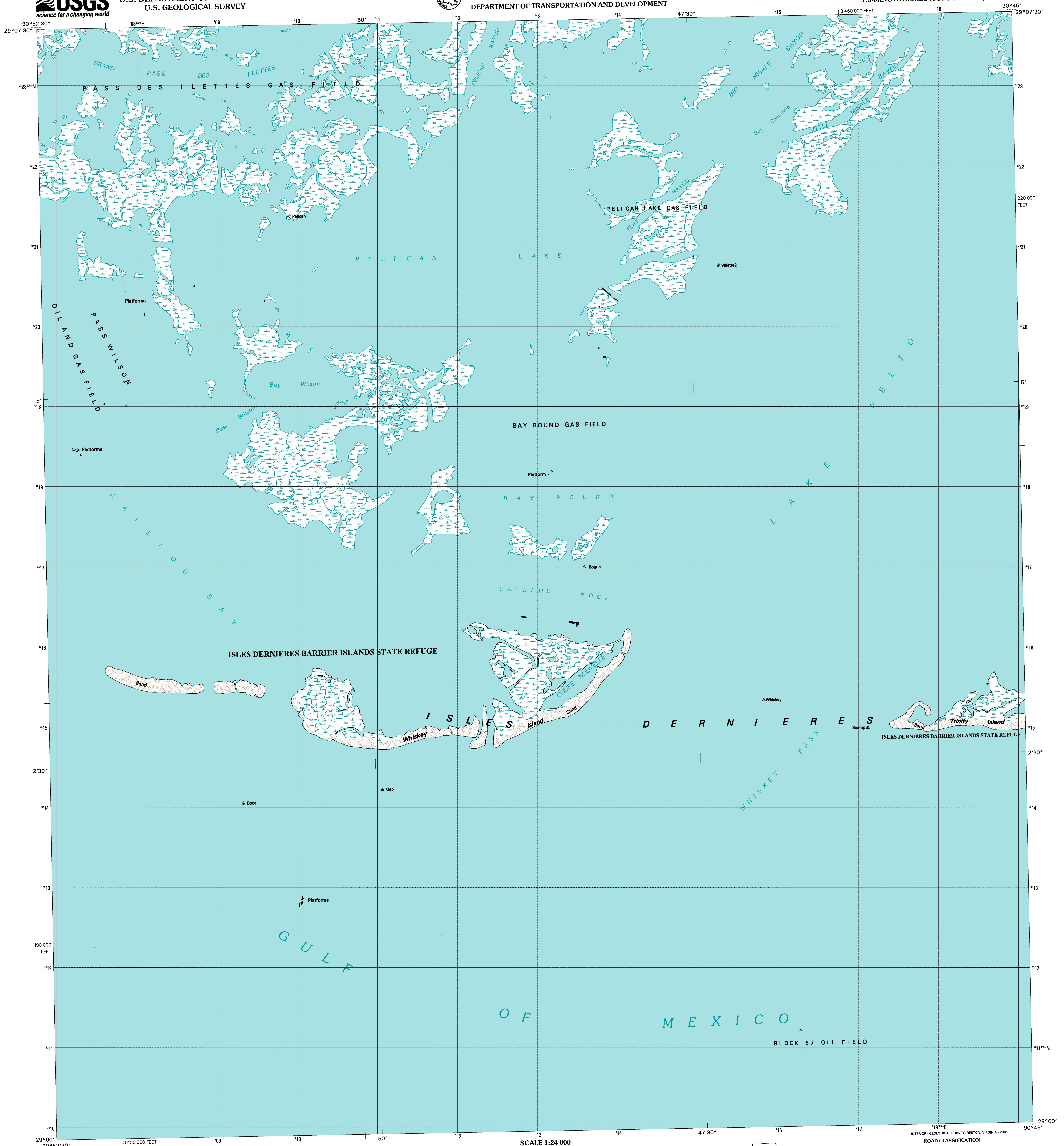


U.S. DEPARTMENT OF THE INTERIOR  
U.S. GEOLOGICAL SURVEY

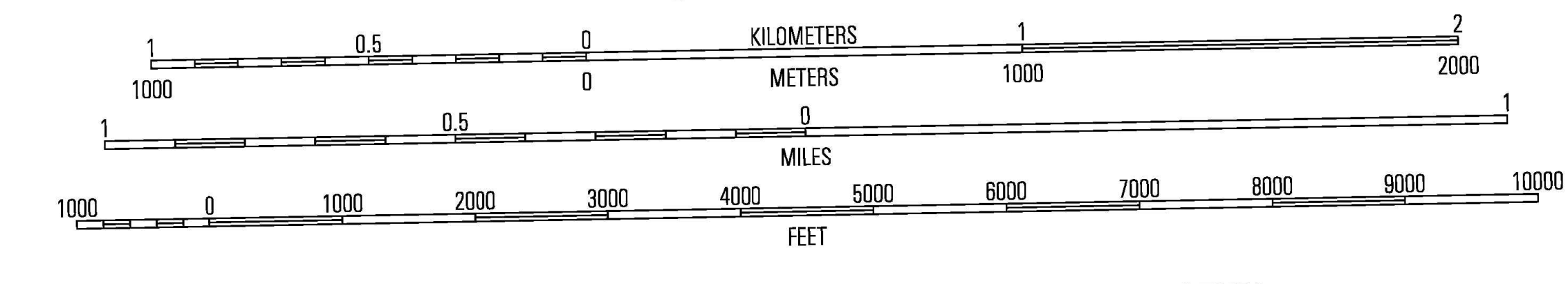
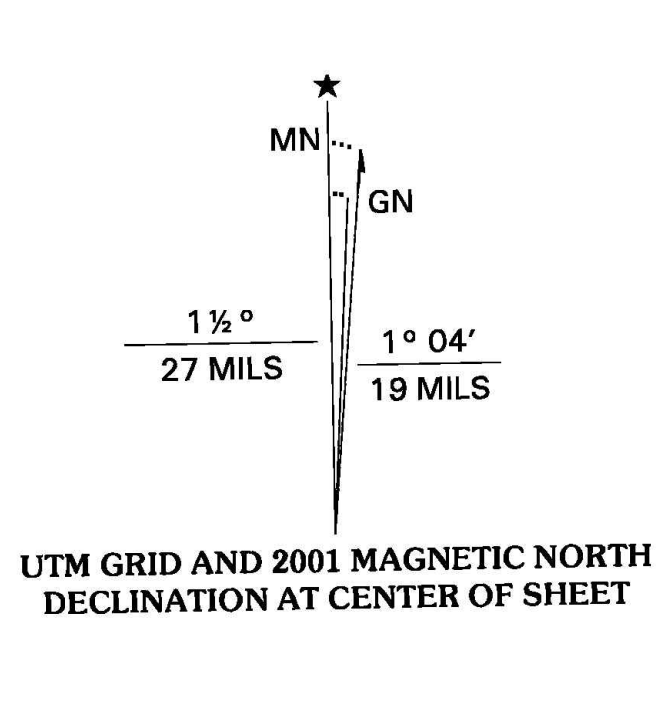


STATE OF LOUISIANA  
DEPARTMENT OF TRANSPORTATION AND DEVELOPMENT

CENTRAL ISLES DERNIERES QUADRANGLE  
LOUISIANA-TERREBONNE PARISH  
7.5-MINUTE SERIES (TOPOGRAPHIC)

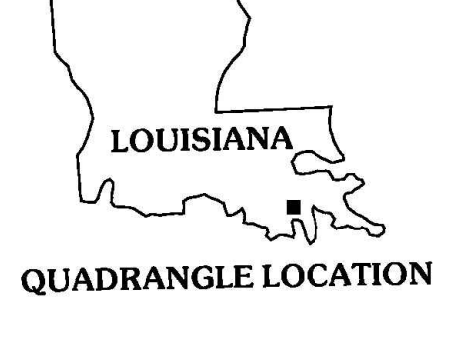


Produced by the United States Geological Survey in cooperation with Louisiana Department of Transportation and Development. Topography compiled 1990. Planimetry derived from imagery taken 1998 and other sources. Public Land Survey System and survey control current as of 1993. Boundaries current as of 2001. North American Datum of 1983 (NAD 83). Projection and 1 000-meter grid: Universal Transverse Mercator, zone 15 10 000-foot ticks: Louisiana Coordinate System of 1983 (south zone). North American Datum of 1927 (NAD 27) is shown by dashed corner ticks. The values of the shift between NAD 83 and NAD 27 for 7.5-minute intersections are obtainable from National Geodetic Survey NADCON software. There may be private inholdings within the boundaries of the National or State reservations shown on this map. This quadrangle covers a subsidence area. Houses of worship, schools, and other labeled buildings verified 1993.



ALL ELEVATIONS BETWEEN ZERO AND 5 FEET ABOVE DATUM  
NATIONAL GEODETIC VERTICAL DATUM OF 1929  
TO CONVERT FROM FEET TO METERS, MULTIPLY BY 0.3048

THIS MAP COMPLIES WITH NATIONAL MAP ACCURACY STANDARDS  
FOR SALE BY U.S. GEOLOGICAL SURVEY, P.O. BOX 25286, DENVER, COLORADO 80225  
AND LOUISIANA DEPARTMENT OF TRANSPORTATION AND DEVELOPMENT, BATON ROUGE, LOUISIANA 70804  
A FOLDER DESCRIBING TOPOGRAPHIC MAPS AND SYMBOLS IS AVAILABLE ON REQUEST



QUADRANGLE LOCATION

ROAD CLASSIFICATION

Primary highway hard surface .....	Light-duty road, hard or improved surface .....
Secondary highway hard surface .....	Unimproved road .....
Interstate Route	U.S. Route
	State Route

1	2	3	1 Grand Bayou Du Large
4	5	6	2 Dog Lake
7	8	9	3 Cocodrie
			4 Western Isles Dernieres
			5 Eastern Isles Dernieres
			6
			7
			8

ADJOINING 7.5' QUADRANGLE NAMES  
LA 252D

CENTRAL ISLES DERNIERES, LA  
1998

NIMA 7842 III SE-SERIES V885

