

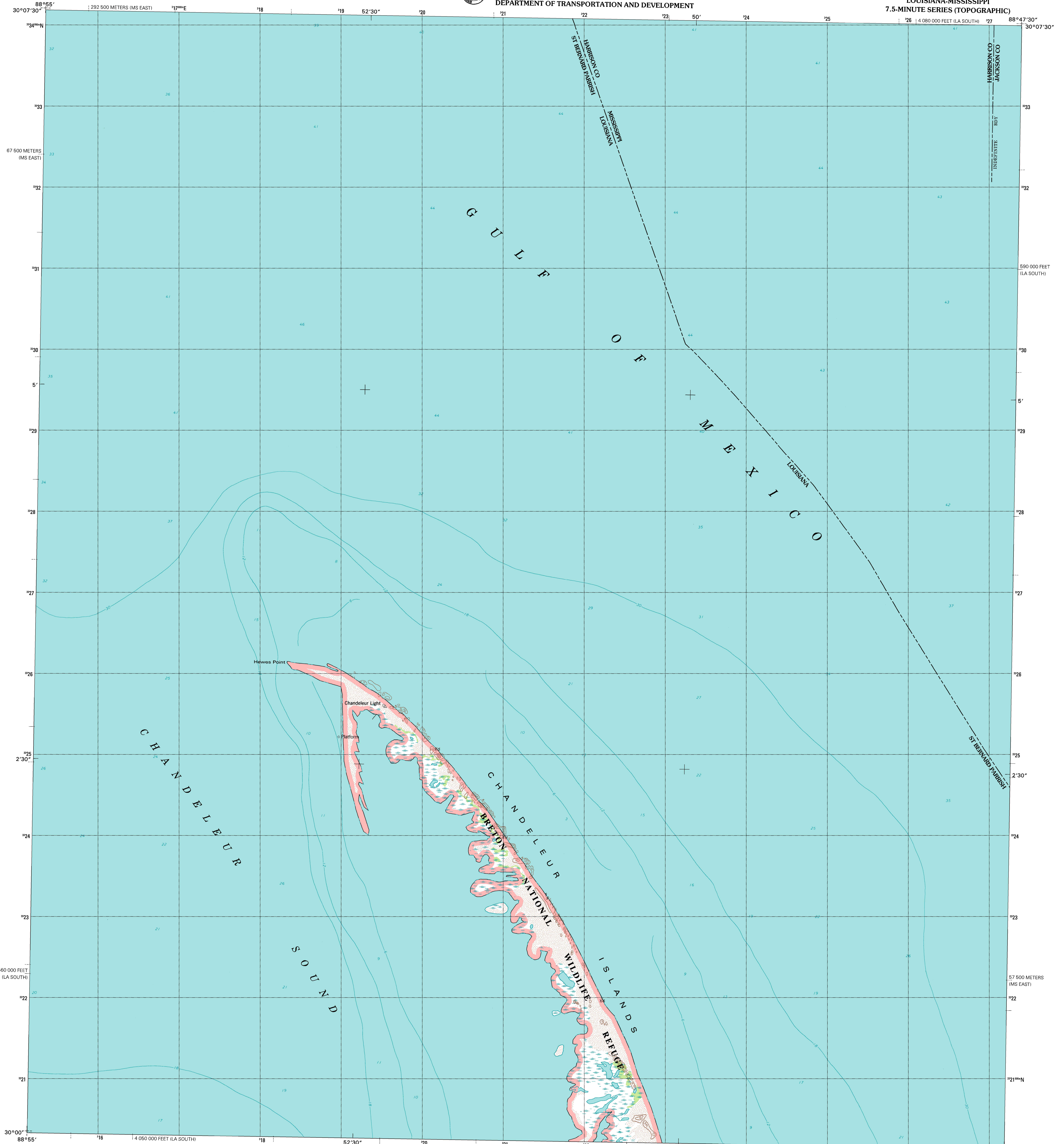


U.S. DEPARTMENT OF THE INTERIOR  
U.S. GEOLOGICAL SURVEY



STATE OF LOUISIANA  
DEPARTMENT OF TRANSPORTATION AND DEVELOPMENT

CHANDELEUR LIGHT QUADRANGLE  
LOUISIANA-MISSISSIPPI  
7.5-MINUTE SERIES (TOPOGRAPHIC)



Produced by the United States Geological Survey  
in cooperation with Louisiana Department  
of Transportation and Development

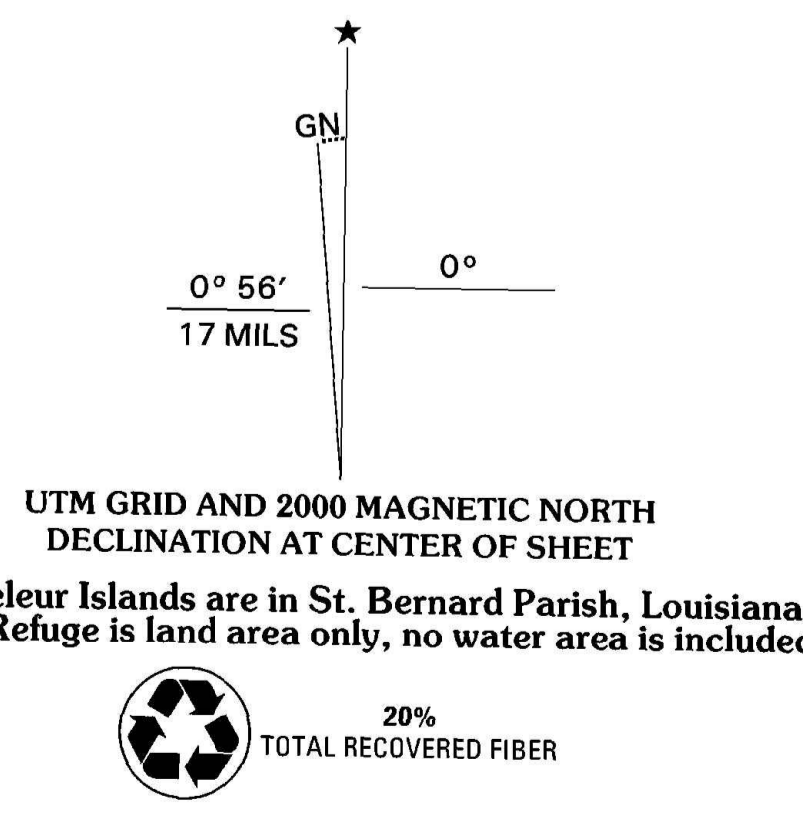
Topography compiled 1950. Planimetry derived from imagery  
taken 1956 and other sources. Public Land Survey System and  
survey control current as of 1979

Selected hydrographic data compiled from NOS Chart 11373 (1981)  
This information is not intended for navigational purposes

North American Datum of 1983 (NAD 83). Projection and  
1 000-meter grid: Universal Transverse Mercator, zone 16  
10 000-foot ticks: Louisiana Coordinate System of 1983 (south zone)  
2500-meter ticks: Mississippi Coordinate System of 1983 (east zone)

North American Datum of 1927 (NAD 27) is shown by dashed  
corner ticks. The values of the shift between NAD 83 and  
NAD 27 for 7.5-minute intersections are obtainable from  
National Geodetic Survey NADCON software

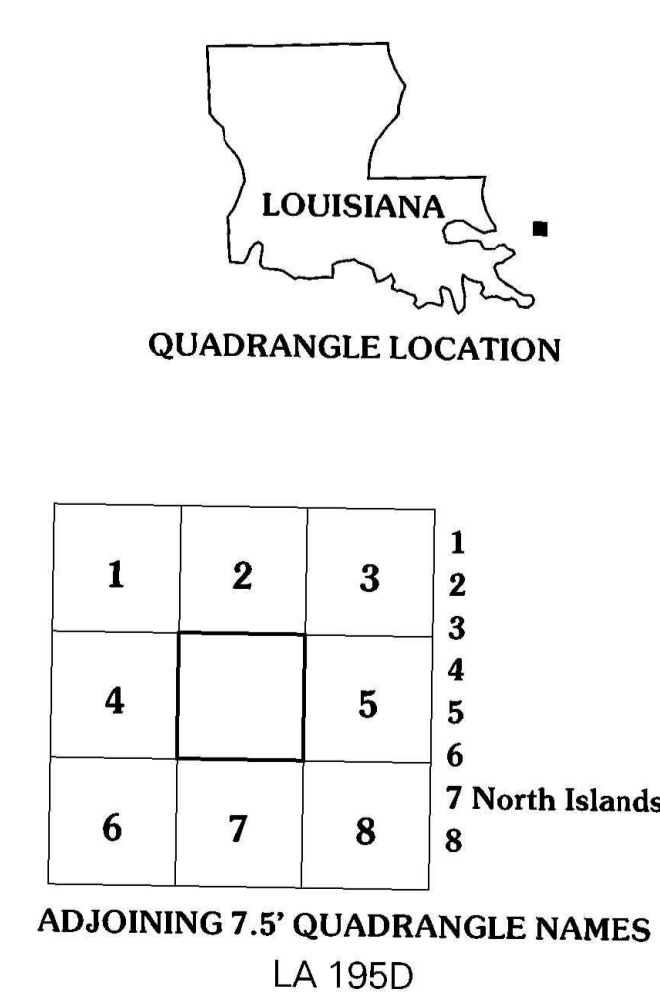
There may be private inholdings within the boundaries of the  
National or State reservations shown on this map  
This quadrangle covers a subsidence area  
Landmark buildings verified 1979



SCALE 1:24 000

CONTOUR INTERVAL 5 FEET  
NATIONAL GEODETIC VERTICAL DATUM OF 1929  
TO CONVERT FROM FEET TO METERS, MULTIPLY BY 0.3048  
DEPTH CURVES AND SOUNDINGS IN FEET - DATUM IS MEAN LOWER LOW WATER  
THE RELATIONSHIP BETWEEN THE TWO DATUMS IS VARIABLE  
THE MEAN RANGE OF TIDE IS APPROXIMATELY 1 FOOT

THIS MAP COMPLIES WITH NATIONAL MAP ACCURACY STANDARDS  
FOR SALE BY U.S. GEOLOGICAL SURVEY, P.O. BOX 25286, DENVER, COLORADO 80225  
AND LOUISIANA DEPARTMENT OF TRANSPORTATION AND DEVELOPMENT, BATON ROUGE, LOUISIANA 70804  
A FOLDER DESCRIBING TOPOGRAPHIC MAPS AND SYMBOLS IS AVAILABLE ON REQUEST



ROAD CLASSIFICATION

Primary highway  
hard surface .....  
Secondary highway  
hard surface .....

Light-duty road, hard or  
improved surface .....

Unimproved road .....

Interstate Route  
U.S. Route  
State Route

CHANDELEUR LIGHT, LA-MS  
1998  
NIMA 8244 III SE-SERIES V885



ISBN 0-1607-9448-1  
9 780607 944815

Monte Shell

CHANDLER  
CHANDLER  
CHANDLER