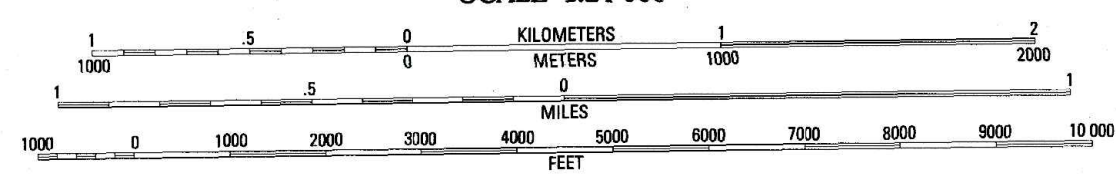
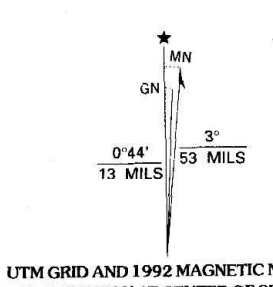
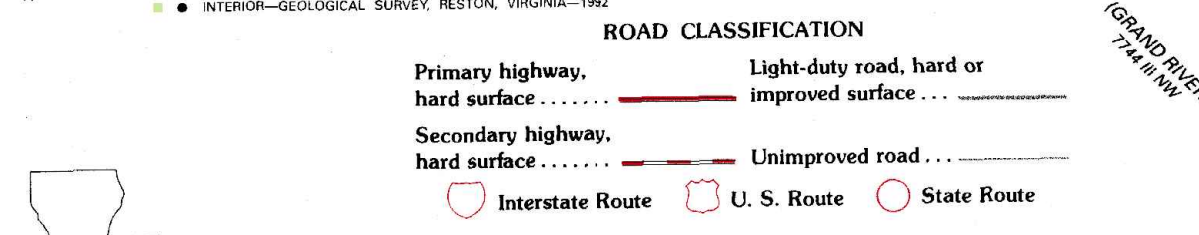


Produced by the United States Geological Survey  
 Control by USGS and NOS/NOAA  
 Topography by photogrammetric methods from aerial photographs taken 1952 and planimeter surveys 1953. Revised from aerial photographs taken 1989. Field checked 1990. Map edited 1992  
 Projection and 10,000-foot grid ticks: Louisiana coordinate system, south zone (Lambert conformal conic)  
 1000-meter Universal Transverse Mercator grid, zone 15  
 1927 North American Datum  
 The difference between 1927 North American Datum and North American Datum of 1983 (NAD 83) for 7.5-minute intersections is given in USGS Bulletin 1875. The NAD 83 is shown by dashed corner ticks  
 All or part of this quadrangle lies within a subsidence area



SCALE 1:24 000  
 (LAKE MONGOULOIS)  
 7644 II NE

CONTOUR INTERVAL 5 FEET  
 NATIONAL GEODETIC VERTICAL DATUM OF 1989  
 THIS MAP COMPLIES WITH NATIONAL MAP ACCURACY STANDARDS  
 FOR SALE BY U.S. GEOLOGICAL SURVEY, DENVER, COLORADO 80225, OR RESTON, VIRGINIA 22092  
 AND LOUISIANA DEPARTMENT OF TRANSPORTATION AND DEVELOPMENT, BATON ROUGE, LOUISIANA 70804  
 A FOLDER DESCRIBING TOPOGRAPHIC MAPS AND SYMBOLS IS AVAILABLE ON REQUEST



**COW BAYOU, LA.**  
 SE/4 MARINGOUIN 15' QUADRANGLE  
 30091-C5-TF-024  
**1992**  
 DMA 7644 I SE-SERIES V885