

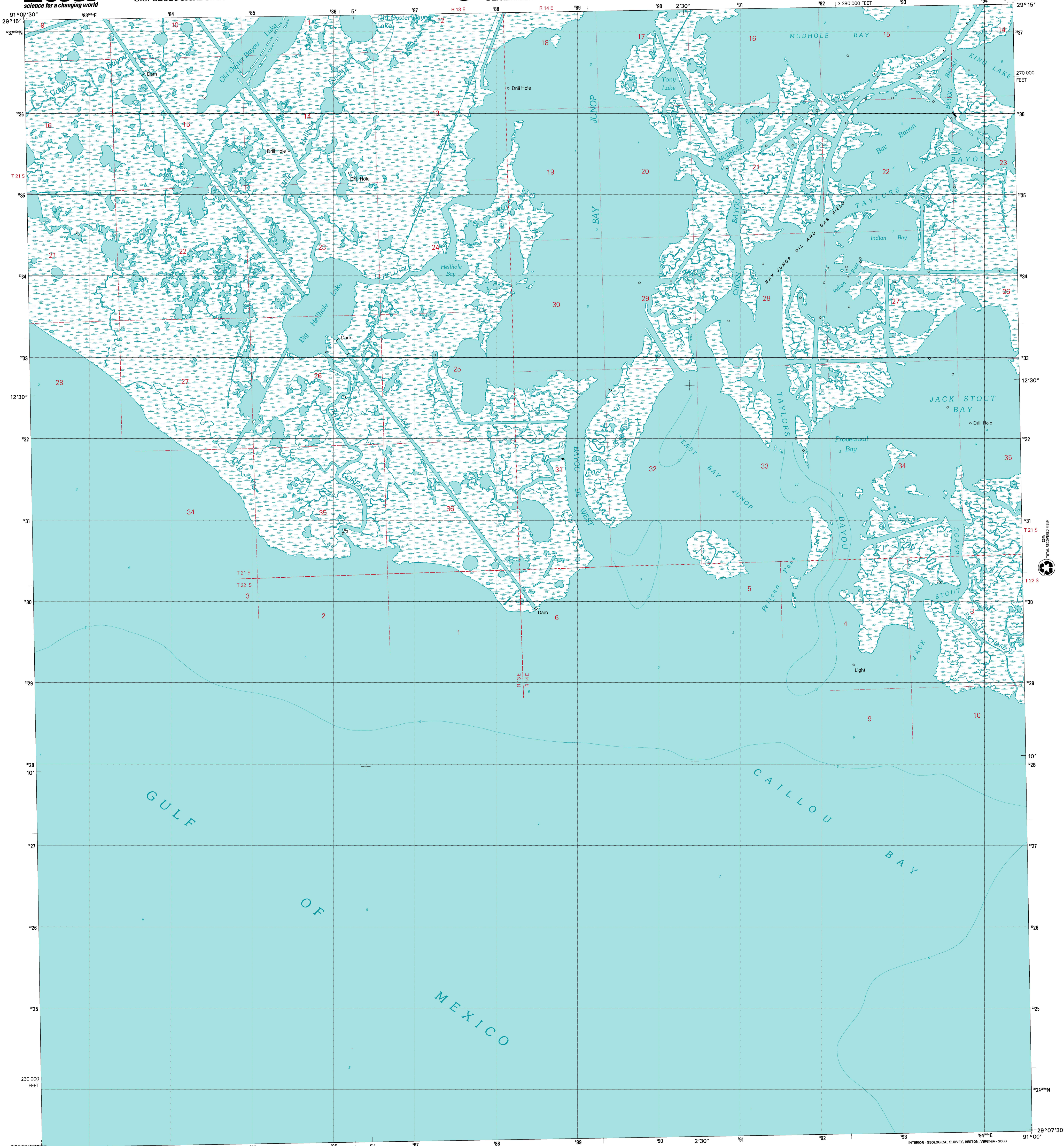


U.S. DEPARTMENT OF THE INTERIOR  
U.S. GEOLOGICAL SURVEY

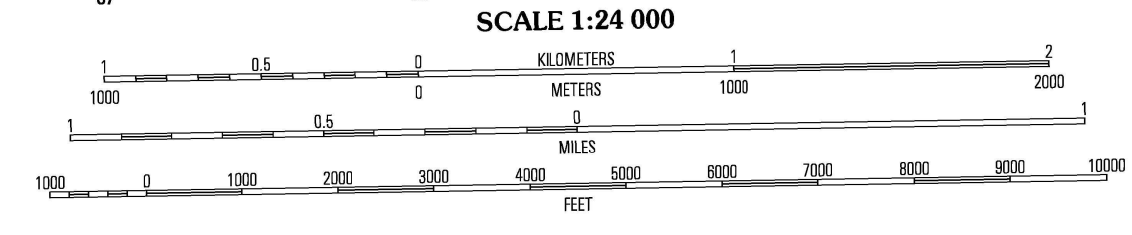
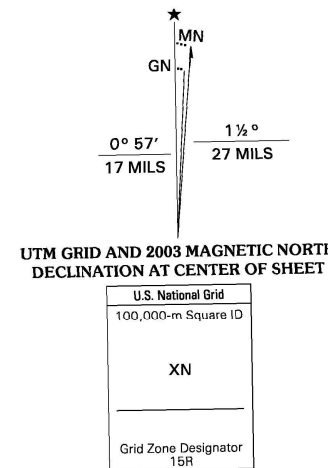


STATE OF LOUISIANA  
DEPARTMENT OF TRANSPORTATION AND DEVELOPMENT

EAST BAY JUNOP QUADRANGLE  
LOUISIANA-TERREBONNE PARISH  
7.5-MINUTE SERIES (TOPOGRAPHIC)



Produced by the United States Geological Survey  
Topography compiled 1974. Plantmetry derived from imagery taken 1976 and other sources. Public Land Survey System and survey control current as of 1973. Boundaries current as of 2002.  
Selected hydrographic data compiled from USCGS Chart 1050(1971). This information is not intended for navigational purposes.  
North American Datum of 1983 (NAD 83). Projection and 1 000-meter grid: Universal Transverse Mercator, zone 15R. 10 000-foot ticks: Louisiana Coordinate System of 1983 (south zone).  
North American Datum of 1927 (NAD 27) is shown by dashed corner ticks. The values of the shift between NAD 83 and NAD 27 for 7.5-minute intersections are obtainable from National Geodetic Survey NADCON software.  
Dotted land lines established by private survey.  
Houses of worship, schools, and other labeled buildings verified 1973.  
This quadrangle covers a subsidence area.



SCALE 1:24 000  
ALL ELEVATIONS BETWEEN ZERO AND 5 FEET ABOVE DATUM  
NATIONAL GEODETIC VERTICAL DATUM OF 1929  
DEPTH CURVES AND SOUNDINGS IN FEET-DATUM IS MEAN LOWER LOW WATER  
THE RELATIONSHIP BETWEEN THE TWO DATUMS IS VARIABLE.  
THE MEAN RANGE OF TIDE IS APPROXIMATELY 1 FOOT.  
TO CONVERT FROM FEET TO METERS, MULTIPLY BY 0.3048  
THIS MAP COMPLIES WITH NATIONAL MAP ACCURACY STANDARDS  
FOR SALE BY U.S. GEOLOGICAL SURVEY, P.O. BOX 25286, DENVER, COLORADO 80225  
AND LOUISIANA DEPARTMENT OF TRANSPORTATION AND DEVELOPMENT, BATON ROUGE, LOUISIANA 70804  
A FOLDER DESCRIBING TOPOGRAPHIC MAPS AND SYMBOLS IS AVAILABLE ON REQUEST



QUADRANGLE LOCATION

ROAD CLASSIFICATION  
Primary highway  
hard surface  
Secondary highway  
hard surface  
Unimproved road  
Light-duty road, hard or improved surface  
Unimproved road  
Interstate Route  
U.S. Route  
State Route

1	2	3	1 Fourleague Bay
4	5	6	2 Lost Lake
7	8	9	3 Lake Mechant
			4 Oyster Bayou
			5 Grand Bayou Du Large
			6
			7 Western Isles Densieres
			8

EAST BAY JUNOP, LA  
1998  
NIMA 7442 II NE-SERIES V885

