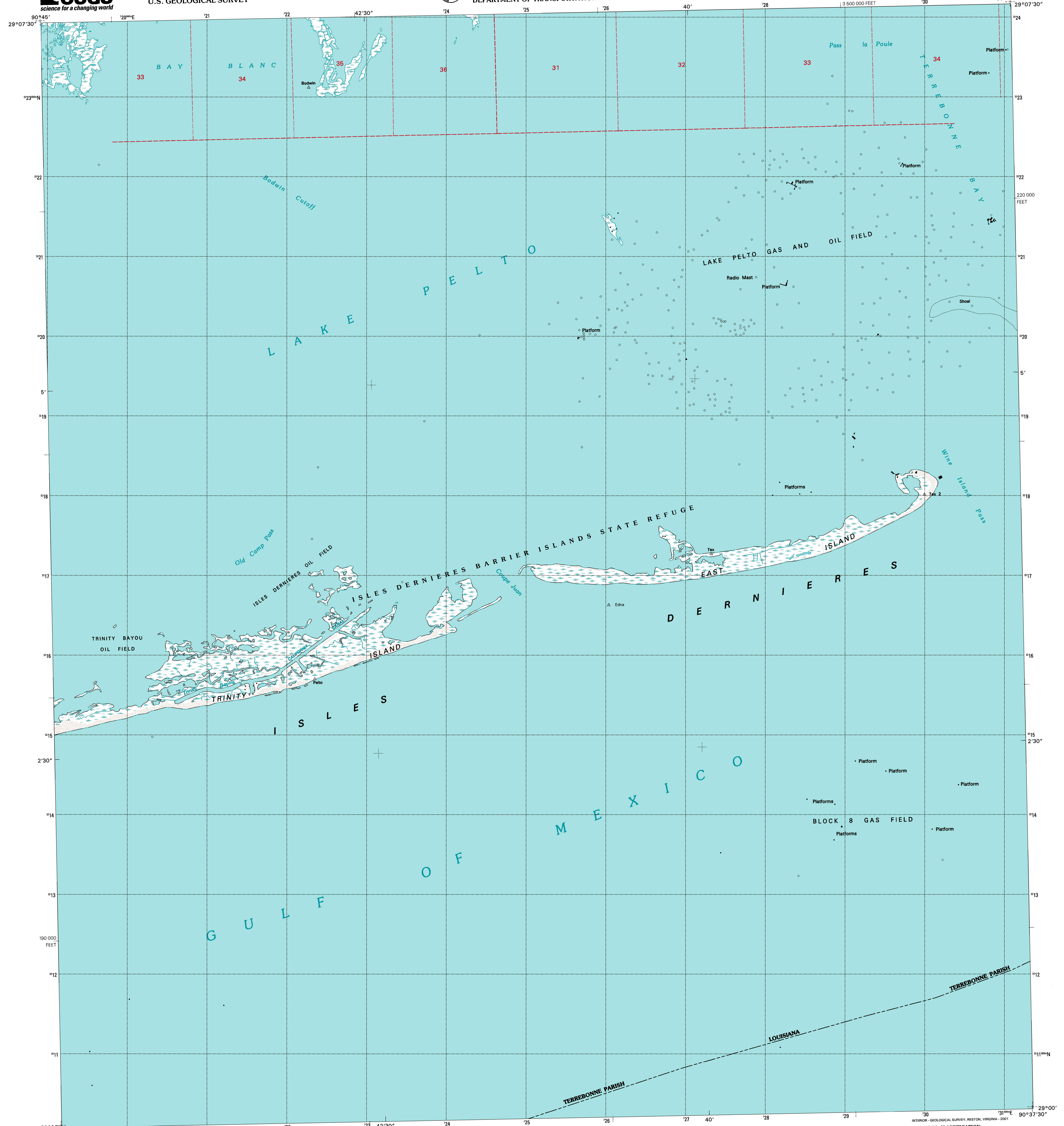


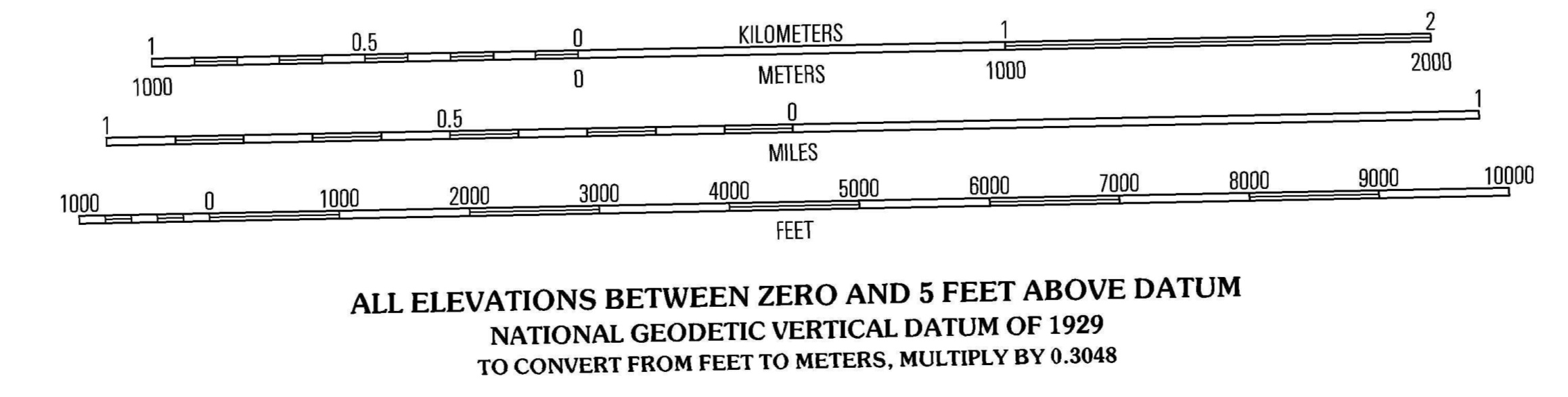
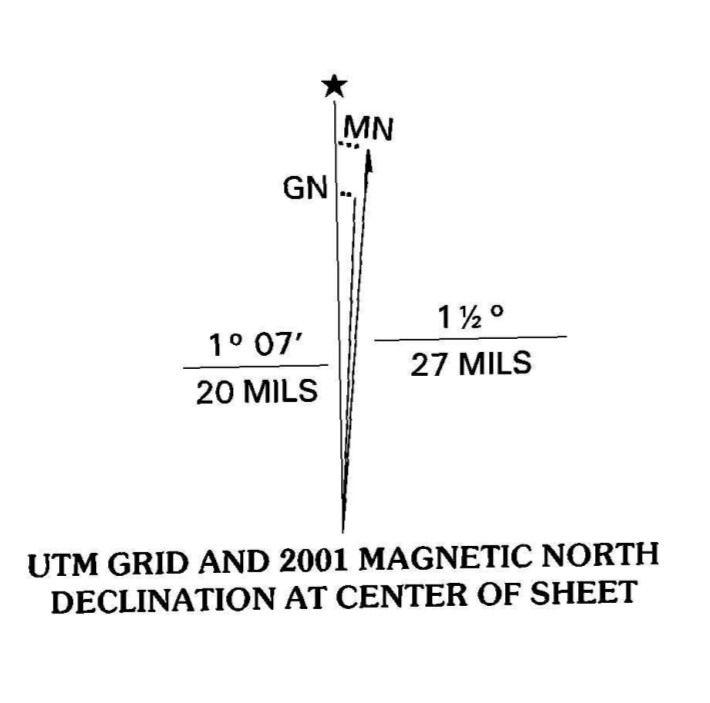
EASTERN ISLES DERNIERES QUADRANGLE
LOUISIANA-TERREBONNE PARISH
7.5-MINUTE SERIES (TOPOGRAPHIC)

USGS U.S. DEPARTMENT OF THE INTERIOR
U.S. GEOLOGICAL SURVEY

STATE OF LOUISIANA
DEPARTMENT OF TRANSPORTATION AND DEVELOPMENT



Produced by the United States Geological Survey in cooperation with Louisiana Department of Transportation and Development. Topography compiled 1988. Planimetry derived from imagery taken 1998 and other sources. Public Land Survey System and survey control current as of 1995. Boundaries current as of 2001. North American Datum of 1983 (NAD 83). Projection and 1,000-meter grid: Universal Transverse Mercator, zone 15 10,000-foot ticks: Louisiana Coordinate System of 1983 (south zone). North American Datum of 1927 (NAD 27) is shown by dashed corner ticks. The values of the shift between NAD 83 and NAD 27 for 7.5-minute intersections are obtainable from National Geodetic Survey NADCON software. There may be private inholdings within the boundaries of the National or State reservations shown on this map. This quadrangle covers a subsidence area. Houses of worship, schools, and other labeled buildings verified 1993.



ROAD CLASSIFICATION

Primary highway hard surface	Light-duty road, hard or improved surface
Secondary highway hard surface	Unimproved road
Interstate Route	U.S. Route
	State Route

1	2	3	1 Dig Lake
4	5	6	2 Contour
7	8	9	3 Lake La Craze
			4 Central Isles Dernieres
			5 Cat Island Pass
			6
			7
			8
			9

ADJOINING 7.5' QUADRANGLE NAMES LA 253C

EASTERN ISLES DERNIERES, LA
1998
NIMA 7842 II SW-SERIES V885

THIS MAP COMPLIES WITH NATIONAL MAP ACCURACY STANDARDS FOR SALE BY U.S. GEOLOGICAL SURVEY, P.O. BOX 25286, DENVER, COLORADO 80225 AND LOUISIANA DEPARTMENT OF TRANSPORTATION AND DEVELOPMENT, BATON ROUGE, LOUISIANA 70804 A FOLDER DESCRIBING TOPOGRAPHIC MAPS AND SYMBOLS IS AVAILABLE ON REQUEST