

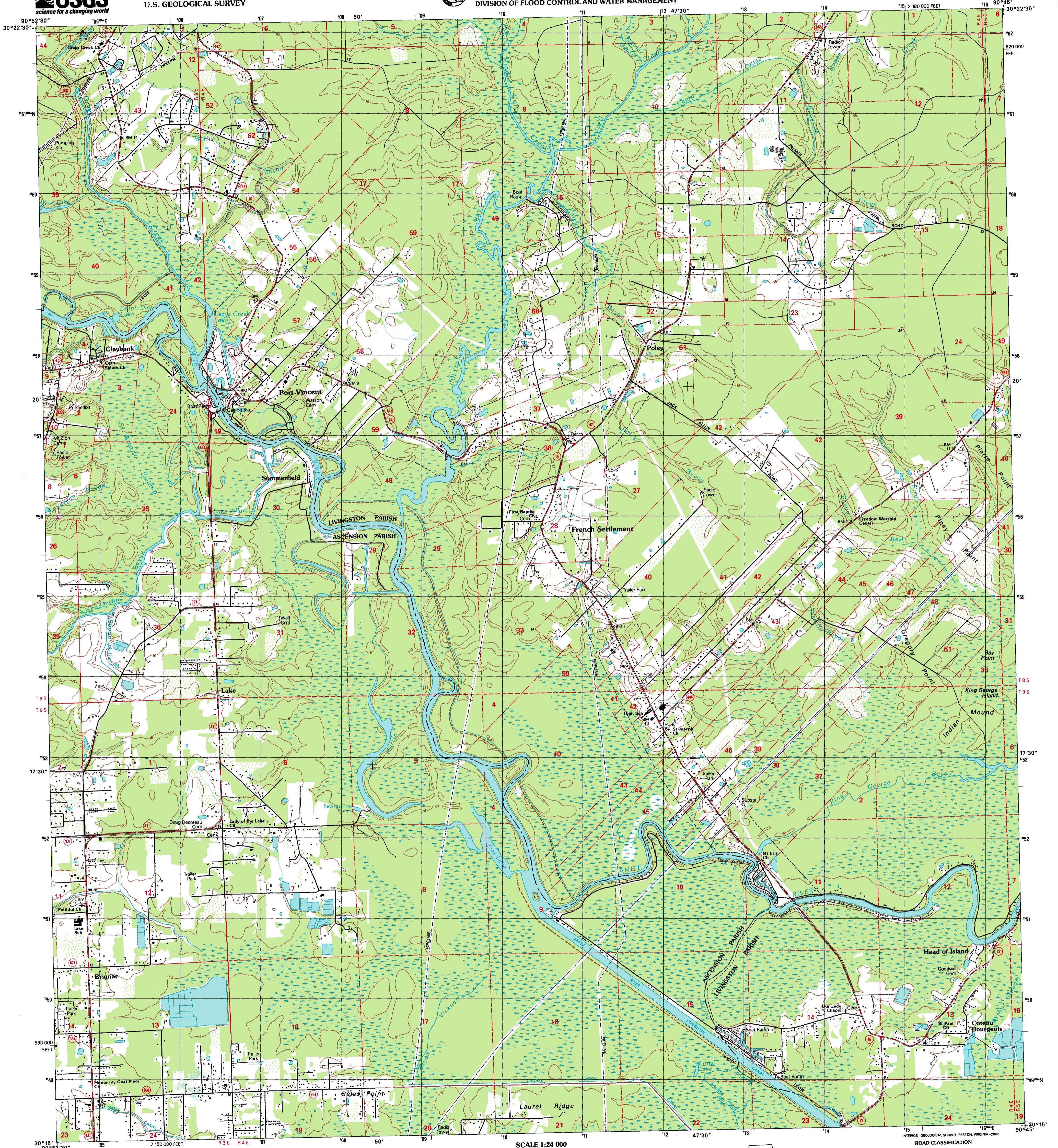


U.S. DEPARTMENT OF THE INTERIOR  
U.S. GEOLOGICAL SURVEY

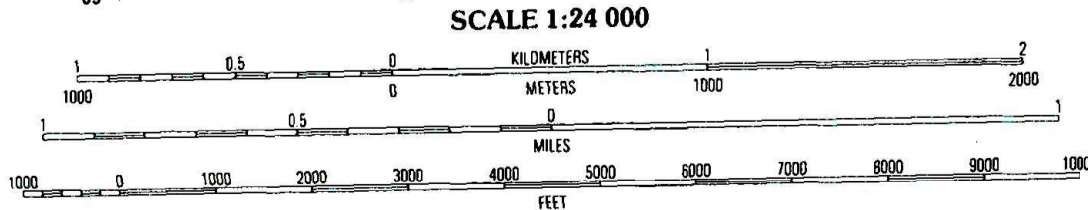
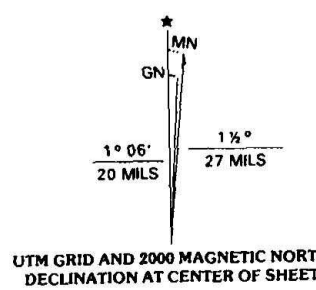


STATE OF LOUISIANA  
DEPARTMENT OF TRANSPORTATION AND DEVELOPMENT  
DIVISION OF FLOOD CONTROL AND WATER MANAGEMENT

FRENCH SETTLEMENT QUADRANGLE  
LOUISIANA  
7.5-MINUTE SERIES (TOPOGRAPHIC)



Produced by the United States Geological Survey  
Derived from imagery taken 1989 and other sources. Photoinspected using imagery taken 1999; no major culture or drainage changes observed. PLSS and survey control current as of 1999. Boundaries, other than corporate, verified 2000.  
North American Datum of 1927 (NAD 27). Projection and 10 000-foot ticks: Louisiana coordinate system, south zone (Lambert conformal conic).  
1000-meter Universal Transverse Mercator grid, zone 15.  
North American Datum of 1983 (NAD 83) is shown by dashed corner ticks. The values of the shift between NAD 27 and NAD 83 for 7.5-minute interspaces are obtainable from National Geodetic Survey NADCON software.



CONTOUR INTERVAL 5 FEET  
NATIONAL GEODETIC VERTICAL DATUM OF 1929  
TO CONVERT FROM FEET TO METERS, MULTIPLY BY 0.3048



ROAD CLASSIFICATION  
Primary highway hard surface  
Secondary highway hard surface  
Unimproved road  
Light-duty road, hard or improved surface  
Interstate Route  
U.S. Route  
State Route

1	2	3
4	5	6
7	8	

1 Dusham Springs  
2 Walker  
3 Frost  
4 Prairieville  
5 Whitehall  
6 Gonzales  
7 Saverio  
8 Mount Airy Nw

FRENCH SETTLEMENT, LA  
1999  
NIMA 7844 IV SE-SERIES V885

THIS MAP COMPLIES WITH NATIONAL MAP ACCURACY STANDARDS  
FOR SALE BY U.S. GEOLOGICAL SURVEY, P.O. BOX 25286, DENVER, COLORADO 80225  
AND LOUISIANA DEPARTMENT OF TRANSPORTATION AND DEVELOPMENT, BATON ROUGE, LOUISIANA 70804  
A FOLDER DESCRIBING TOPOGRAPHIC MAPS AND SYMBOLS IS AVAILABLE ON REQUEST

