

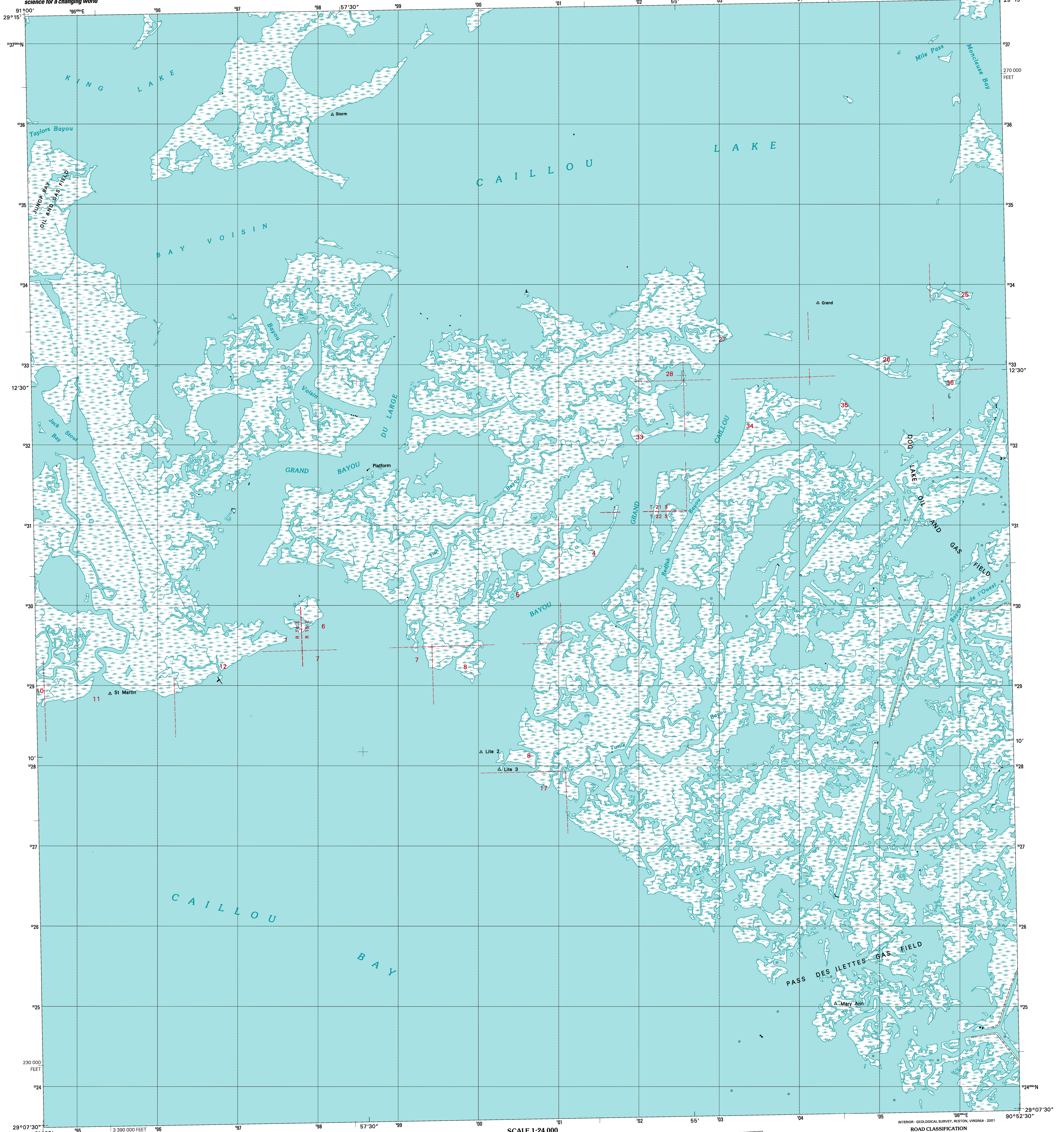


U.S. DEPARTMENT OF THE INTERIOR  
U.S. GEOLOGICAL SURVEY

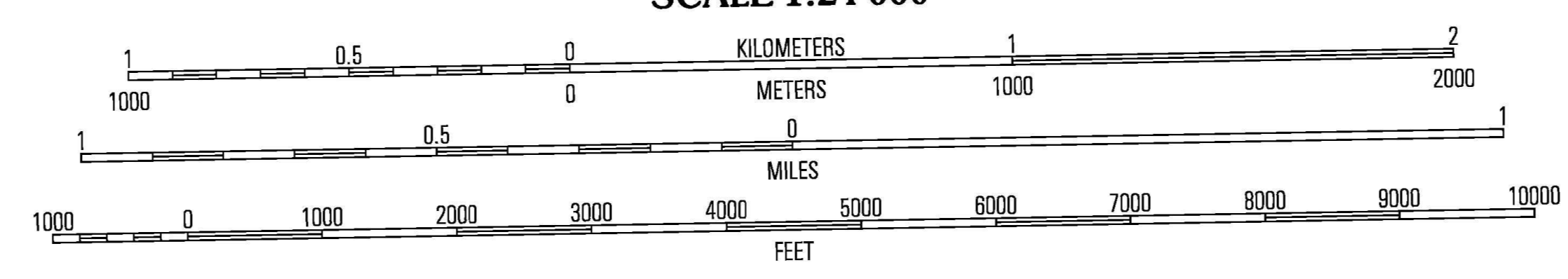
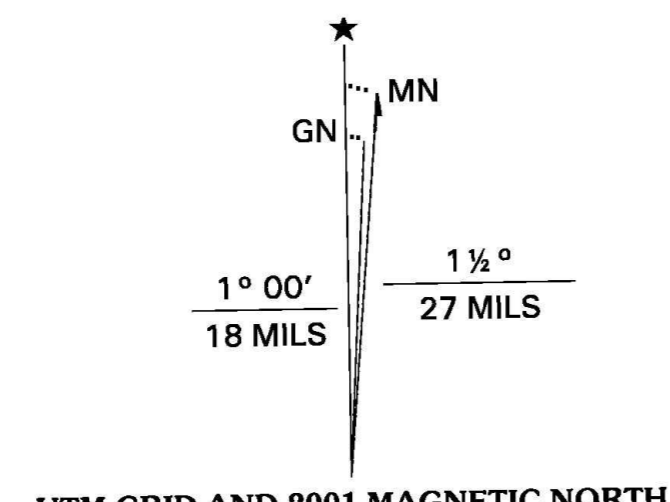


STATE OF LOUISIANA  
DEPARTMENT OF TRANSPORTATION AND DEVELOPMENT

GRAND BAYOU DU LARGE QUADRANGLE  
LOUISIANA-TERREBONNE PARISH  
7.5-MINUTE SERIES (TOPOGRAPHIC)



Produced by the United States Geological Survey in cooperation with Louisiana Department of Transportation and Development. Topography compiled 1990. Planimetry derived from imagery taken 1998 and other sources. Public Land Survey System and survey control current as of 1993. Boundaries current as of 2001. North American Datum of 1983 (NAD 83). Projection and 1 000-meter grid: Universal Transverse Mercator, zone 15. 10 000-foot ticks: Louisiana Coordinate System of 1985 (south zone). North American Datum of 1927 (NAD 27) is shown by dashed corner ticks. The values of the shift between NAD 83 and NAD 27 for 7.5-minute intersections are obtainable from National Geodetic Survey NADCON software. Where omitted, land lines have not been established. This quadrangle covers a subsidence area. Houses of worship, schools, and other labeled buildings verified 1993.



ALL ELEVATIONS BETWEEN ZERO AND 5 FEET ABOVE DATUM  
NATIONAL GEODETIC VERTICAL DATUM OF 1929  
TO CONVERT FROM FEET TO METERS, MULTIPLY BY 0.3048

THIS MAP COMPLIES WITH NATIONAL MAP ACCURACY STANDARDS  
FOR SALE BY U.S. GEOLOGICAL SURVEY, P.O. BOX 25286, DENVER, COLORADO 80225  
AND LOUISIANA DEPARTMENT OF TRANSPORTATION AND DEVELOPMENT, BATON ROUGE, LOUISIANA 70804  
A FOLDER DESCRIBING TOPOGRAPHIC MAPS AND SYMBOLS IS AVAILABLE ON REQUEST



QUADRANGLE LOCATION

ROAD CLASSIFICATION  
Primary highway  
hard surface .....  
Secondary highway  
hard surface .....


Light-duty road, hard or  
improved surface .....  
Unimproved road .....

Interstate Route U.S. Route State Route

1	2	3	1 Lost Lake
4	5	6	2 Lake Mechant
7	8		3 Bayou Senevent
			4 East Bay Junop
			5 Dog Lake
			6
			7 Western Isles Darnieres
			8 Central Isles Darnieres

GRAND BAYOU DU LARGE, LA  
1998

NIMA 7842 III NW-SERIES V885



ISBN 0-607-98253-4

cherry GRAND BAYOU DU LARGE