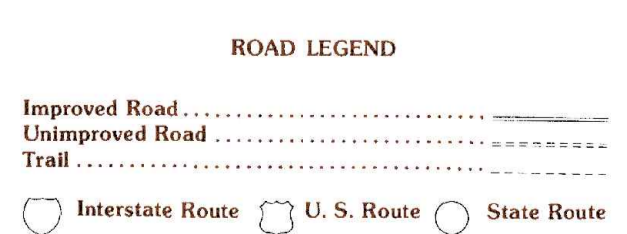
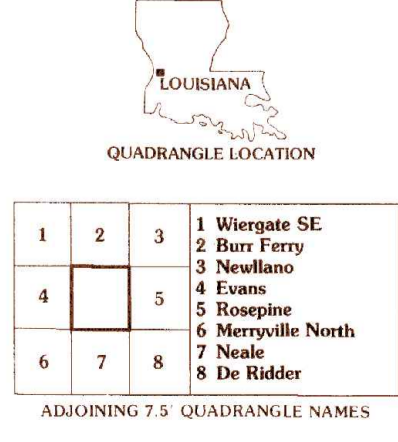
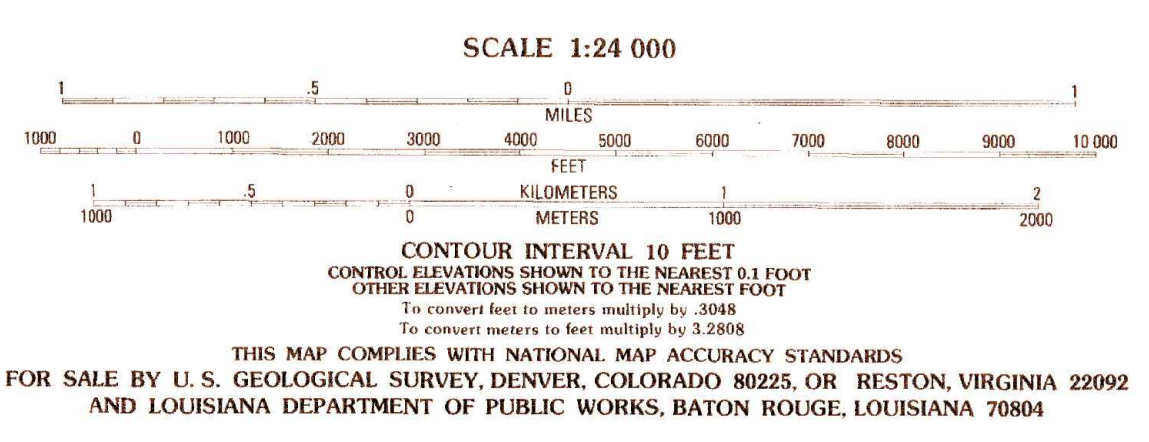


PRODUCED BY THE UNITED STATES GEOLOGICAL SURVEY CONTROL BY USGS, MISSOURI, AND LOUISIANA DEPARTMENT OF HIGHWAYS COMPILED FROM AERIAL PHOTOGRAPHS TAKEN 1982 FIELD CHECKED 1984. MAP EDITED 1986 PROJECTION LAMBERT CONFORMAL CONIC GRID, 100-METER UNIVERSAL TRANSVERSE MERCATOR ZONE 15 10,000-FOOT STATE GRID TICKS, LOUISIANA, NORTH AND SOUTH ZONES UTM GRID DECLINATION 013° WEST 1986 MAGNETIC NORTH DECLINATION 5708° EAST VERTICAL DATUM NATIONAL GEODETIC VERTICAL DATUM OF 1929 HORIZONTAL DATUM 1927 NORTH AMERICAN DATUM To place on the predicted North American Datum 1983, move the projection lines as shown by dashed corner ticks (17 meters south and 16 meters east) No distinction made between houses, barns, and other buildings

PROVISIONAL MAP
Produced from original manuscript drawings. Information shown as of date of photography.



KNIGHT, LOUISIANA
NW4 DE RIDDER 15' QUADRANGLE
PROVISIONAL EDITION 1986

30093-H4-TF-024