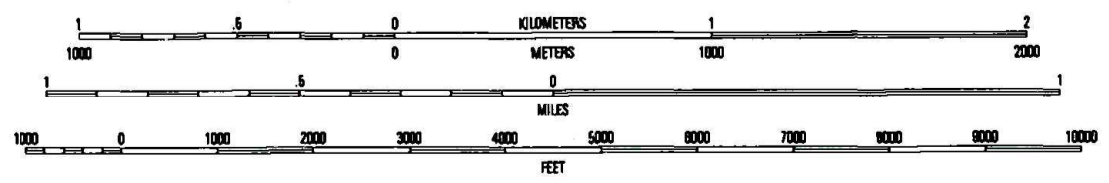
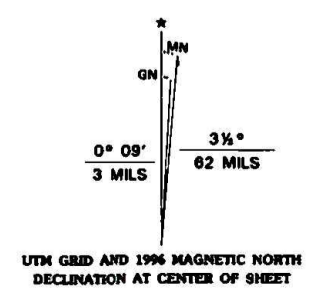


Produced by the United States Geological Survey in cooperation with State of Louisiana agencies. Compiled by photogrammetric methods from imagery dated 1981. Field checked 1983. Revised from imagery dated 1994. PLS and survey control current as of 1983. Map edited 1996. Contours not revised.

North American Datum of 1983 (NAD 83). Projection and blue 1000-meter ticks: Universal Transverse Mercator, zone 15. 10 000-foot ticks: Louisiana Coordinate System of 1983 (south zone). North American Datum of 1927 (NAD 27) is shown by dashed corner ticks. The values of the shift between NAD 83 and NAD 27 for 7.5-minute intersections are obtainable from National Geodetic Survey NADCON software.

This map covers a subsidence area. Evaluate relief and elevation information based on recent sources.




CONTOUR INTERVAL 5 FEET
NATIONAL GEODETIC VERTICAL DATUM OF 1929



QUADRANGLE LOCATION

1	2	3	1 Welch South
2	3	4	2 Jambo
3	4	5	3 Mermentau
4	5	6	4 Thornwell
5	6	7	5 Graydon
6	7	8	6 Lakeville Lake
7	8		7 Haldar Bay
8			8 Lataste Bayou



THIS MAP COMPLIES WITH NATIONAL MAP ACCURACY STANDARDS FOR SALE BY U.S. GEOLOGICAL SURVEY, DENVER, COLORADO 80225, OR RESTON, VIRGINIA 22092 AND LOUISIANA DEPARTMENT OF TRANSPORTATION AND DEVELOPMENT, BATON ROUGE, LOUISIANA 70804. A FOLDER DESCRIBING TOPOGRAPHIC MAPS AND SYMBOLS IS AVAILABLE ON REQUEST.

LAKE ARTHUR, LA
30092-A6-TF-024

1994

DMA 7444 II SW-SERIES V885

