

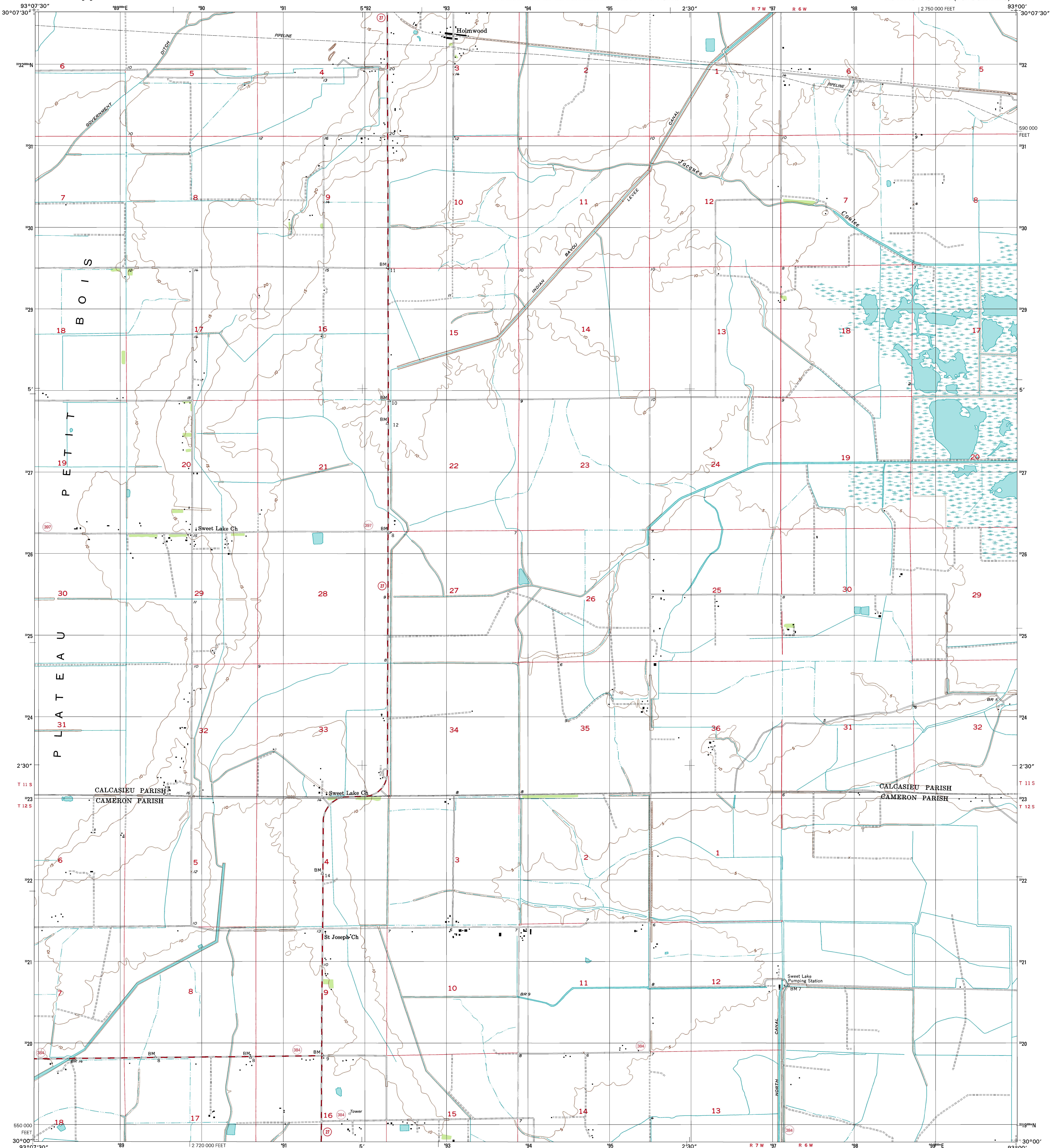


U.S. DEPARTMENT OF THE INTERIOR  
U.S. GEOLOGICAL SURVEY

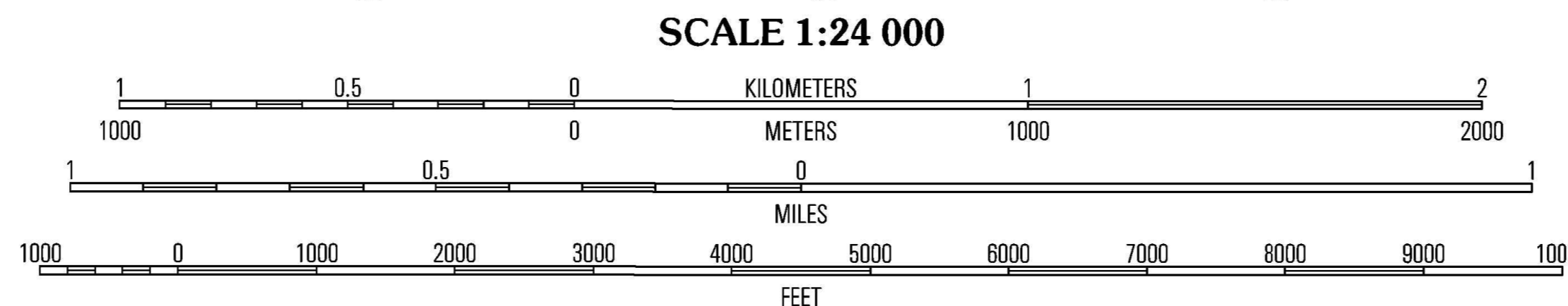
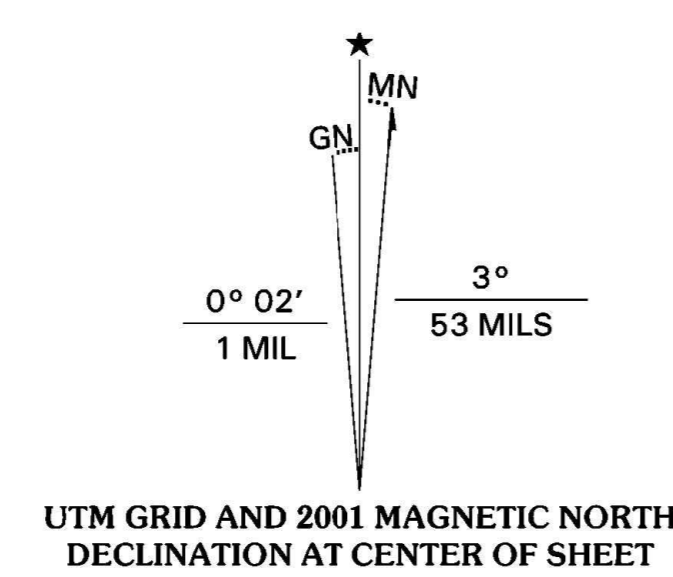


STATE OF LOUISIANA  
DEPARTMENT OF TRANSPORTATION AND DEVELOPMENT

LAKE CHARLES SE QUADRANGLE  
LOUISIANA  
7.5-MINUTE SERIES (TOPOGRAPHIC)



Produced by the United States Geological Survey in cooperation with Louisiana Department of Transportation and Development  
Topography compiled 1940. Planimetry derived from imagery taken 1998 and other sources. Public Land Survey System and survey control current as of 1955. Boundaries current as of 2001 North American Datum of 1983 (NAD 83). Projection and 1 000-meter grid: Universal Transverse Mercator, zone 15 10 000-foot ticks: Louisiana Coordinate System of 1983 (south zone)  
North American Datum of 1927 (NAD 27) is shown by dashed corner ticks. The values of the shift between NAD 83 and NAD 27 for 7.5-minute intersections are obtainable from National Geographic Survey NADCON software  
Where omitted, landlines have not been established  
Houses of worship, schools, and other labeled buildings verified 1955



CONTOUR INTERVAL 5 FEET  
NATIONAL GEODETIC VERTICAL DATUM OF 1929  
TO CONVERT FROM FEET TO METERS, MULTIPLY BY 0.3048

THIS MAP COMPLIES WITH NATIONAL MAP ACCURACY STANDARDS  
FOR SALE BY U.S. GEOLOGICAL SURVEY, P.O. BOX 25286, DENVER, COLORADO 80225  
AND LOUISIANA DEPARTMENT OF TRANSPORTATION AND DEVELOPMENT, BATON ROUGE, LOUISIANA 70804  
A FOLDER DESCRIBING TOPOGRAPHIC MAPS AND SYMBOLS IS AVAILABLE ON REQUEST



QUADRANGLE LOCATION


ROAD CLASSIFICATION

Primary highway hard surface .....	Light-duty road, hard or improved surface .....
Secondary highway hard surface .....	Unimproved road .....
Intestate Route	U.S. Route
	State Route

1	2	3	1 Lake Charles
			2 Iona
			3 Lacrosse
4	5		4 Lake Charles SW
			5 Hayes
			6 Sweet Lake
6	7	8	7 Broadmead Lake
			8 Lake Misere

ADJOINING 7.5' QUADRANGLE NAMES  
LA 128D

LAKE CHARLES SE, LA  
1998  
NIMA 7344 II SE-SERIES V885



ISBN 0-107-96255-0