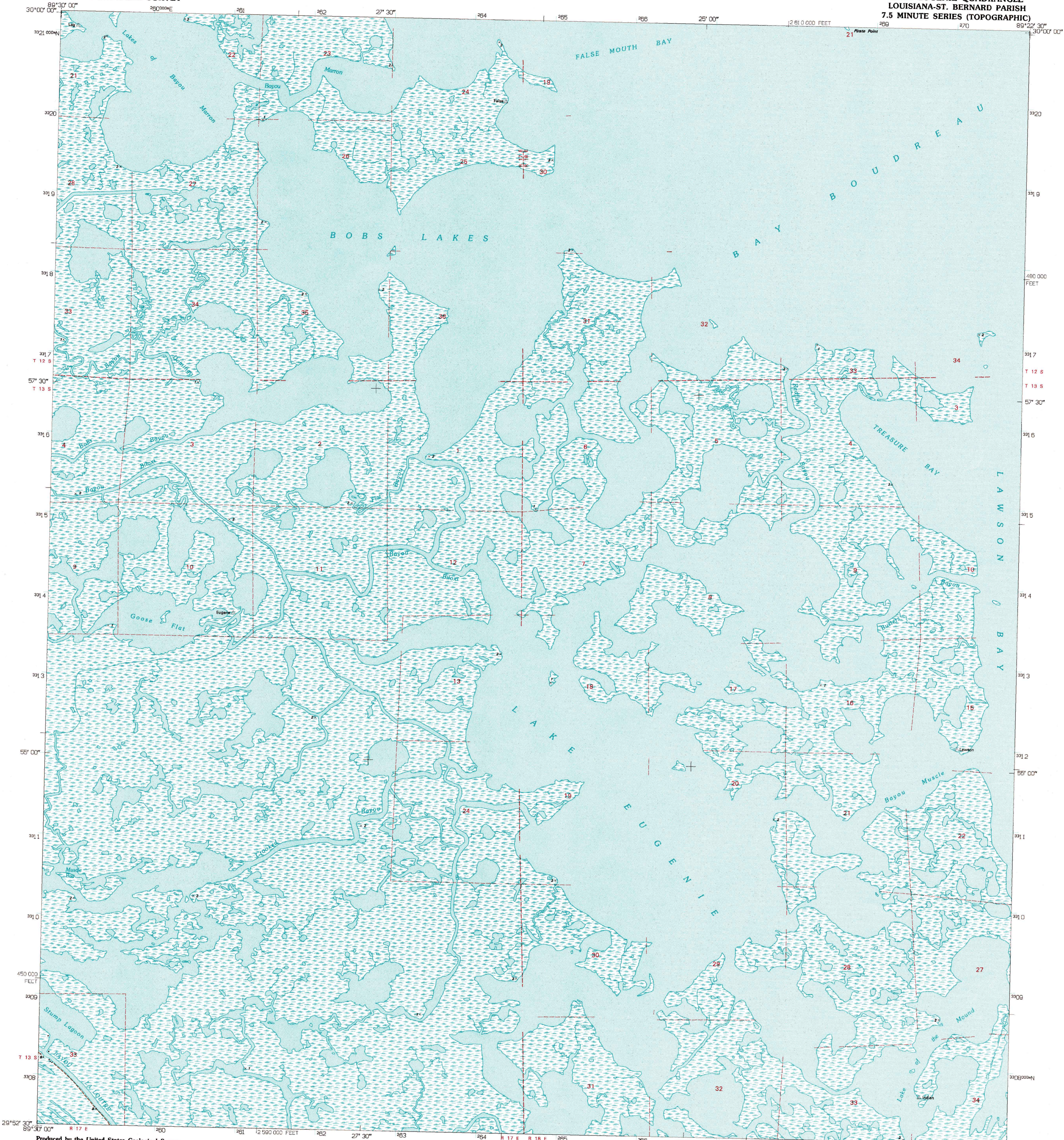
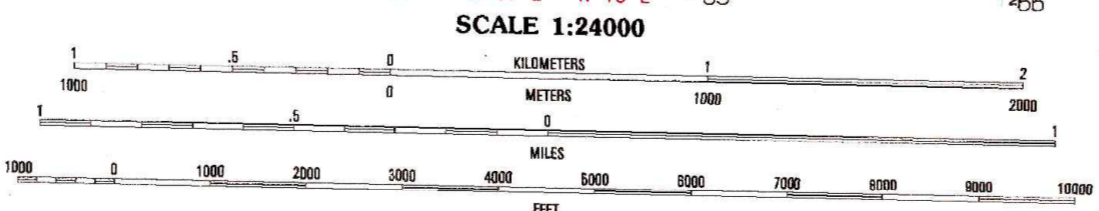
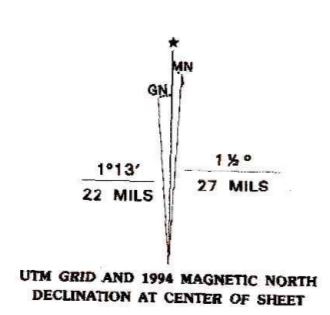


UNITED STATES
DEPARTMENT OF THE INTERIOR
GEOLOGICAL SURVEY

LAKE EUGENIE QUADRANGLE
LOUISIANA-ST. BERNARD PARISH
7.5 MINUTE SERIES (TOPOGRAPHIC)



Produced by the United States Geological Survey
Control by USGS and NOS/NOAA
Planimetry by photogrammetric methods from aerial photographs taken 1952. Topography by planimetric surveys 1952. Revised from aerial photographs taken 1989. Field checked 1993. Map edited 1994
North American Datum of 1927 (NAD 27). Projection and blue 1000-meter ticks: Universal Transverse Mercator, zone 16
10 000-foot ticks: Louisiana coordinate system, south zone
North American Datum of 1983 (NAD 83) is shown by dashed corner ticks. The values of the shift between NAD 27 and NAD 83 for 7.5-minute intersections are obtainable from National Geodetic Survey NADCON software
Dashed land lines indicate approximate locations
Certain land lines unsurveyed in T 13 S R 17 E
This map covers an active subsidence area. Evaluate relief and elevation information based on recent sources



ENTIRE AREA, EXCEPT SPOIL BANKS, IS LESS THAN 5 FEET
NATIONAL GEODETIC VERTICAL DATUM OF 1929



QUADRANGLE LOCATION

1	2	3	1 False Mouth Bayou
4	5	6	2 Mathews Point
7	8	7	3 Three Mile Bay
		8	4 Pointe Aux Marchettes
			5 Oak Mound Bayou
			6 Lake Levee
			7 Lake Etou
			8 Morgan Harbor

ROAD CLASSIFICATION
No roads or trails in this area

THIS MAP COMPLES WITH NATIONAL MAP ACCURACY STANDARDS
FOR SALE BY U.S. GEOLOGICAL SURVEY, DENVER, COLORADO 80225, OR RESTON, VIRGINIA 22092
AND LOUISIANA DEPARTMENT OF TRANSPORTATION AND DEVELOPMENT, BATON ROUGE, LOUISIANA 70804
A FOLDER DESCRIBING TOPOGRAPHIC MAPS AND SYMBOLS IS AVAILABLE ON REQUEST

LAKE EUGENIE, LA.
29089-F14-TF-024
1994

DMA 814 IV NW - SERIES V885