
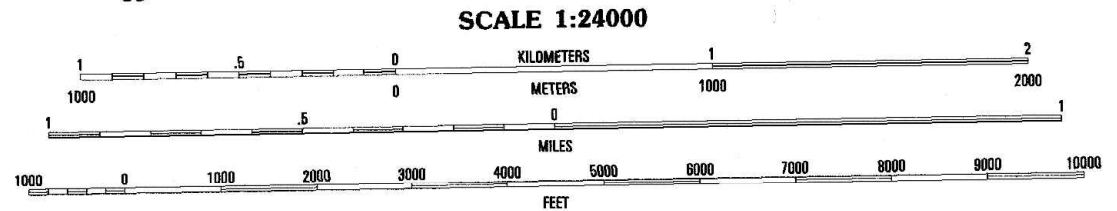
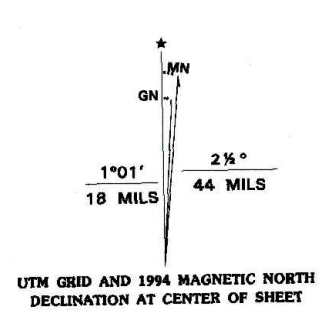


UNITED STATES
DEPARTMENT OF THE INTERIOR
GEOLOGICAL SURVEY

LAKE MECHANT QUADRANGLE
LOUISIANA-TERREBONNE PARISH
7.5 MINUTE SERIES (TOPOGRAPHIC)



Produced by the United States Geological Survey in cooperation with State of Louisiana agencies
Control by USGS and NOS/NOAA
Planimetry by photogrammetric methods from aerial photographs taken 1963. Topography by planimetric surveys 1964. Revised from aerial photographs taken 1990. Field checked 1993. Map edited 1994
Universal Transverse Mercator projection
10,000-foot grid ticks Louisiana coordinate system, south zone 1927 North American Datum (NAD 27)
1000-meter Universal Transverse Mercator grid ticks, zone 15, shown in blue
North American Datum of 1983 (NAD 83) is shown by dashed corner ticks
The values of the shift between NAD 27 and NAD 83 for 7.5-minute intersections are given in USGS Bulletin 1875
Where omitted, land lines have not been established or are not shown because of insufficient data
This map covers an active subsidence area. Evaluate relief and elevation information based on recent sources



ENTIRE AREA BELOW 5 FEET
NATIONAL GEODETIC VERTICAL DATUM OF 1929

THIS MAP COMPLIES WITH NATIONAL MAP ACCURACY STANDARDS
FOR SALE BY U.S. GEOLOGICAL SURVEY, DENVER, COLORADO 80225, OR RESTON, VIRGINIA 22092
AND LOUISIANA DEPARTMENT OF TRANSPORTATION AND DEVELOPMENT, BATON ROUGE, LOUISIANA 70804
A FOLDER DESCRIBING TOPOGRAPHIC MAPS AND SYMBOLS IS AVAILABLE ON REQUEST



QUADRANGLE LOCATION

1	2	3	1 Carecero Bayou
4	5	6	2 Lake Penchant
7	8	9	3 Lake Theriot
			4 Lost Lake
			5 Bayou Sauvour
			6 East Bay Jump
			7 Grand Bayou Du Large
			8 Dog Lake

ADJOINING 7.5' QUADRANGLE NAMES

LAKE MECHANT, LA.
29090-C8-TF-024
1994

DMA 7842 IV SW - SERIES V885