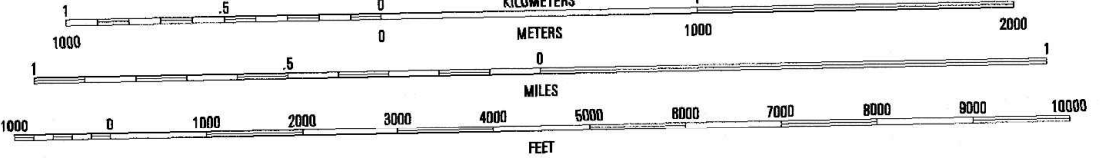


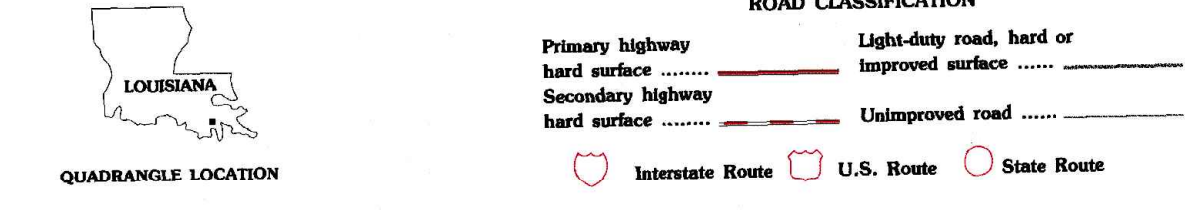
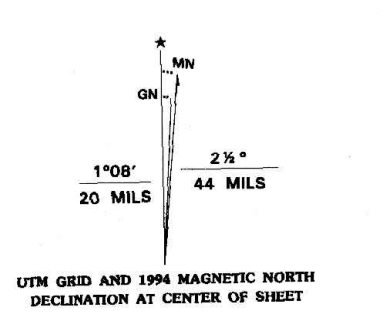
SCALE 1:24000



CONTOUR INTERVAL 5 FEET
NATIONAL GEODETIC VERTICAL DATUM OF 1929

THIS MAP COMPLIES WITH NATIONAL MAP ACCURACY STANDARDS
FOR SALE BY U.S. GEOLOGICAL SURVEY, DENVER, COLORADO 80225, OR RESTON, VIRGINIA 22092
AND LOUISIANA DEPARTMENT OF TRANSPORTATION AND DEVELOPMENT, BATON ROUGE, LOUISIANA 70804
A FOLDER DESCRIBING TOPOGRAPHIC MAPS AND SYMBOLS IS AVAILABLE ON REQUEST

Produced by the United States Geological Survey
in cooperation with State of Louisiana agencies
Control by USGS and NOS/NOAA
Planimetry by photogrammetric methods from aerial photographs
taken 1963. Topography by planimeter surveys 1964. Revised from
aerial photographs taken 1990. Field checked 1992. Map edited 1994
North American Datum of 1927 (NAD 27). Projection and
blue 1000-meter ticks: Universal Transverse Mercator, zone 15
10 000-foot ticks: Louisiana coordinate system, south zone
North American Datum of 1983 (NAD 83) is shown by dashed
corner ticks. The values of the ticks between NAD 27 and NAD 83
for 7.5-minute intersections are obtainable from National Geodetic
Survey NADCON software
Where omitted, land lines have not been established
or are not shown because of insufficient data
This map covers an active subsidence area. Evaluate relief and
elevation information based on recent sources



QUADRANGLE LOCATION

1	2	3	1 Lake Theriot
4	5	6	2 Dulac
7	8	7	3 Montegut
		8	4 Bayou Sauvour
			5 Lake Tumbour
			6 Dog Lake
			7 Cocodrie
			8 Lake LaGrasse

ADJOINING 7.5' QUADRANGLE NAMES

LAKE QUITMAN, LA.
29090-C6-TF-024
1994
DMA 7842 1 SW - SERIES Y885