




U.S. DEPARTMENT OF THE INTERIOR
U.S. GEOLOGICAL SURVEY



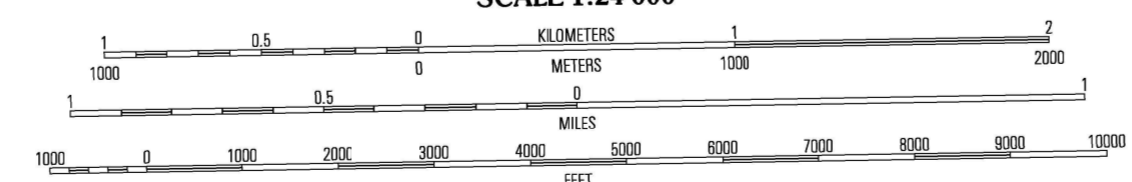

STATE OF LOUISIANA
DEPARTMENT OF TRANSPORTATION AND DEVELOPMENT

LOST LAKE QUADRANGLE
LOUISIANA-TERREBONNE PARISH
7.5-MINUTE SERIES (TOPOGRAPHIC)



Scale: 1:24,000
1 inch = 2000 feet

Produced by the United States Geological Survey
Topography compiled 1974. Planimetry derived from imagery taken 1998 and other sources. Public Land Survey System and survey control current as of 1973. Boundaries current as of 2002.
Selected hydrographic data compiled from USC&GS Chart 1050 (1971). This information is not intended for navigational purposes.
North American Datum of 1983 (NAD 83). Projection and 1000-meter grid: Universal Transverse Mercator, zone 18R. 10 000-foot ticks: Louisiana Coordinate System of 1983 (south zone).
North American Datum of 1927 (NAD 27) is shown by dashed corner ticks. The values of the shift between NAD 83 and NAD 27 for 7.5-minute intersections are obtainable from National Geodetic Survey NADCON software.
Dotted land lines established by private survey.
This quadrangle covers a subsidence area.
Houses of worship, schools, and other labeled buildings verified 1973.



ALL ELEVATIONS BETWEEN ZERO AND 5 FEET ABOVE DATUM
NATIONAL GEODETIC VERTICAL DATUM OF 1929
DEPTH CURVES AND SOUNDINGS IN FEET - DATUM IS MEAN LOWER LOW WATER
THE RELATIONSHIP BETWEEN THE TWO DATUMS IS VARIABLE.
THE MEAN RANGE OF TIDE IS APPROXIMATELY 0.5 FEET
TO CONVERT FROM FEET TO METERS, MULTIPLY BY 0.3048

THIS MAP COMPLIES WITH NATIONAL MAP ACCURACY STANDARDS
FOR SALE BY U.S. GEOLOGICAL SURVEY, P.O. BOX 25286, DENVER, COLORADO 80225
AND LOUISIANA DEPARTMENT OF TRANSPORTATION AND DEVELOPMENT, BATON ROUGE, LOUISIANA 70804
A FOLDER DESCRIBING TOPOGRAPHIC MAPS AND SYMBOLS IS AVAILABLE ON REQUEST



QUADRANGLE LOCATION

1	2	3	1 Plum Bayou
2	3	4	2 Carencro Bayou
3	4	5	3 Lake Pencheur
4	5	6	4 Fourleague Bay
5	6	7	5 Lake Mechant
6	7	8	6 Oyster Bayou
7	8	9	7 East Bay Junop
8	9	10	8 Grand Bayou Du Large

ADJOINING 7.5' QUADRANGLES
LA 2470

ROAD CLASSIFICATION

Primary highway
hard surface
Secondary highway
hard surface

Light-duty road, hard or
improved surface

Unimproved road

Interstate Route U.S. Route State Route

LOST LAKE, LA
1998
NIMA 7742 1 SE-SERIES V885



ISBN 0-607-07424-4
9 780607 999624