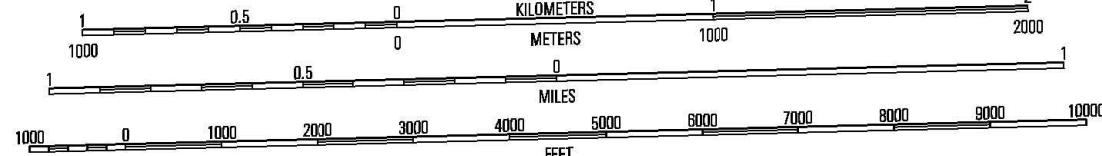
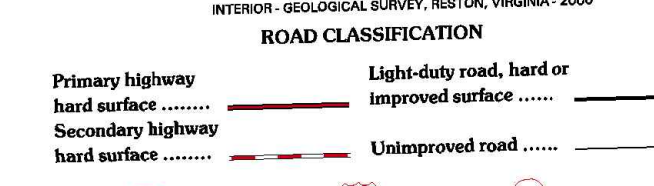
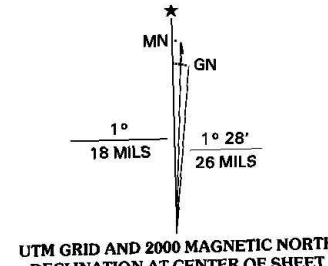


SCALE 1:24 000



CONTOUR INTERVAL 5 FEET
NATIONAL GEODETIC VERTICAL DATUM OF 1929
TO CONVERT FROM FEET TO METERS, MULTIPLY BY 0.3048



1	2	3
4	5	6
7	8	

- 1 Indian Beach
- 2 Spanish Fort
- 3 Little Woods
- 4 New Orleans East
- 5 Chalmette
- 6 Lake Caernannee East
- 7 Bertrando
- 8 Belle Chasse

NEW ORLEANS EAST, LA
1998

NIMA 7943 I NE-SERIES V885

THIS MAP COMPLIES WITH NATIONAL MAP ACCURACY STANDARDS
FOR SALE BY U.S. GEOLOGICAL SURVEY, P.O. BOX 25286, DENVER, COLORADO 80225
AND LOUISIANA DEPARTMENT OF TRANSPORTATION AND DEVELOPMENT, BATON ROUGE, LOUISIANA 70804
A FOLDER DESCRIBING TOPOGRAPHIC MAPS AND SYMBOLS IS AVAILABLE ON REQUEST

Produced by the United States Geological Survey
Topography compiled 1989. Planimetry derived from imagery taken 1998 and other sources. Public Land Survey System and survey control current as of 1991.
North American Datum of 1983 (NAD 83). Projection and 10 000-foot ticks: Louisiana Coordinate System of 1983 (south zone) North American Datum of 1927 (NAD 27) is shown by dashed corner ticks. The values of the shift between NAD 83 and NAD 27 for 7.5-minute intersections are obtainable from National Geodetic Survey NADCON software.
This quadrangle covers a subsidence area
City of New Orleans and Orleans Parish are coextensive
Landmark buildings verified 1991

