

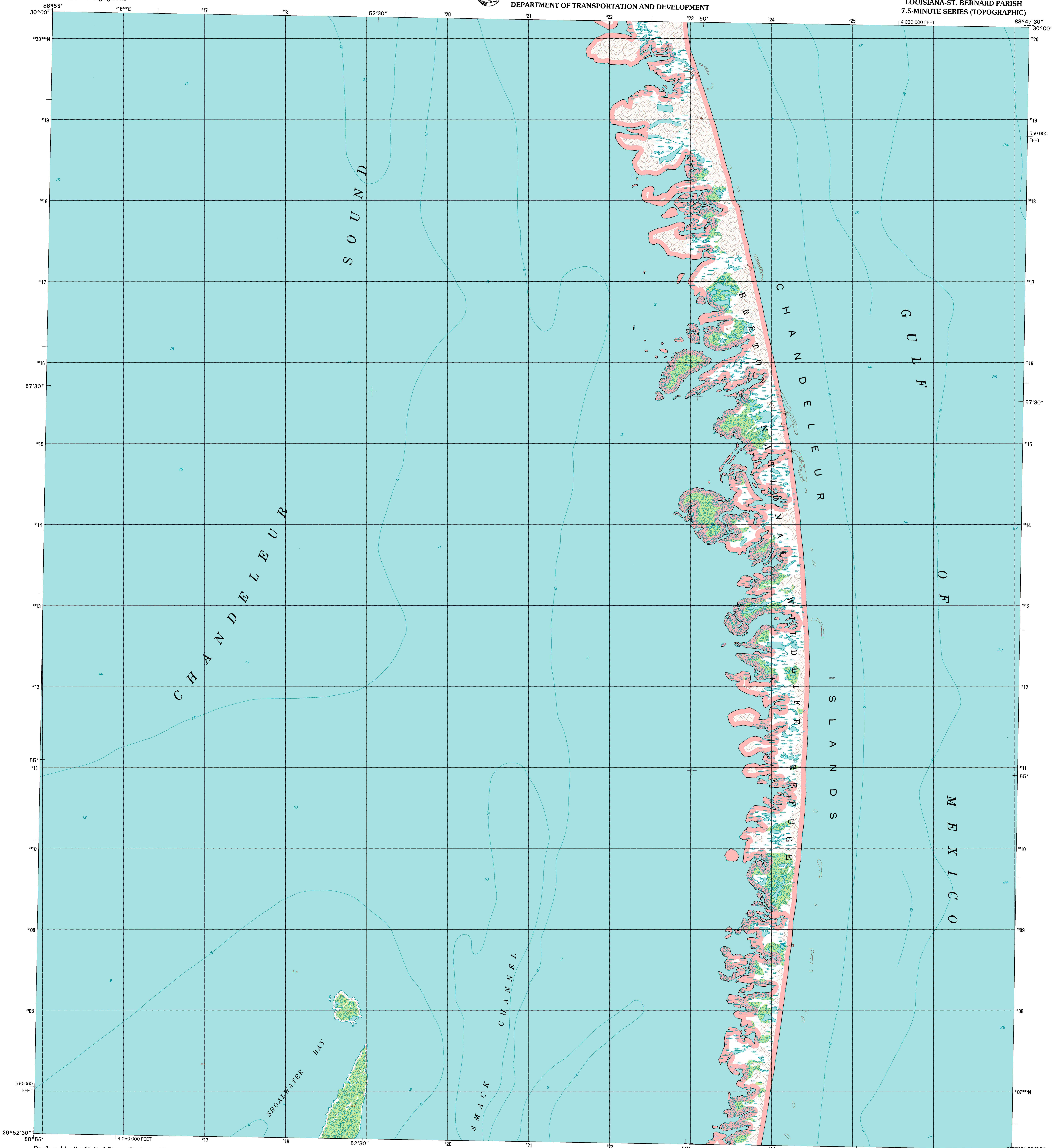


U.S. DEPARTMENT OF THE INTERIOR
U.S. GEOLOGICAL SURVEY

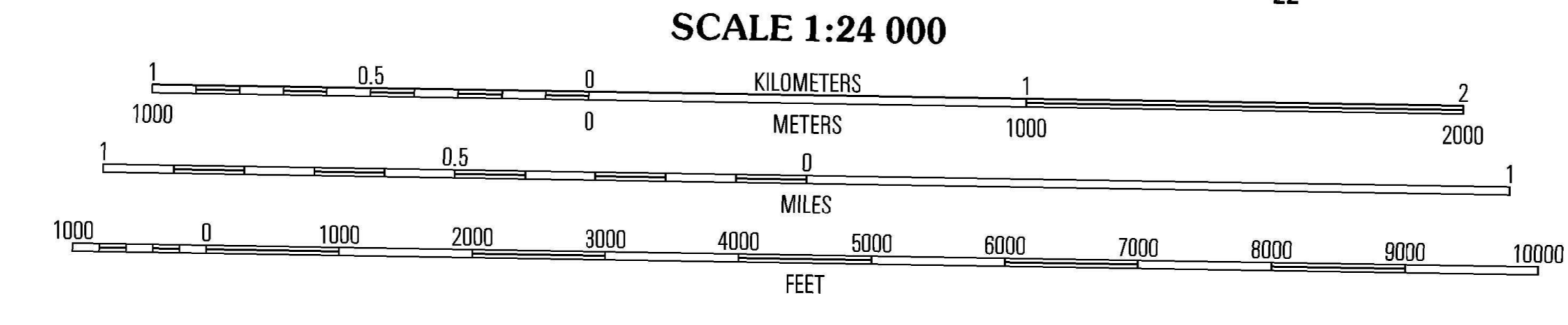
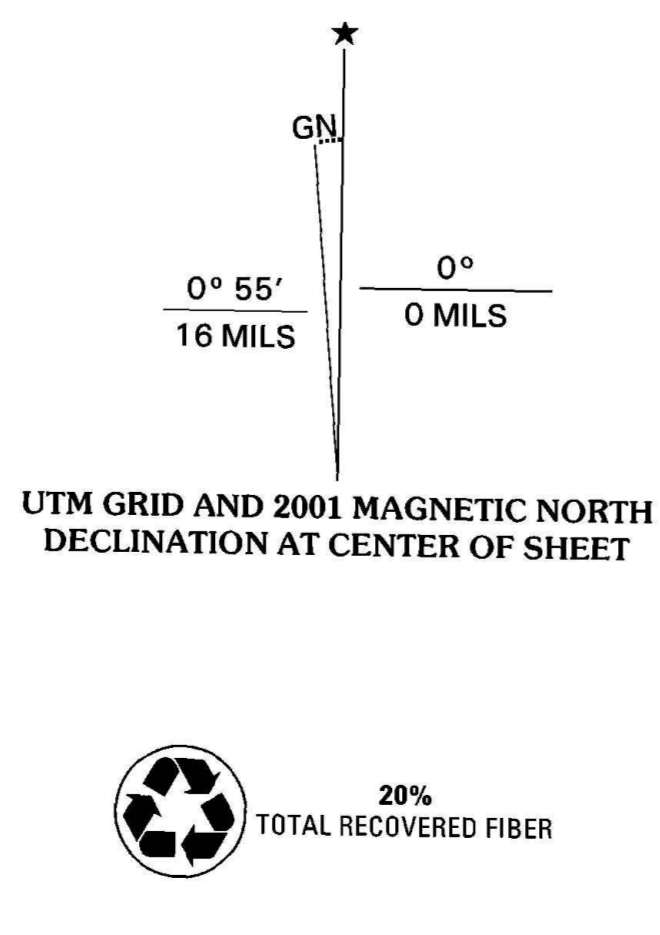


STATE OF LOUISIANA
DEPARTMENT OF TRANSPORTATION AND DEVELOPMENT

NORTH ISLANDS QUADRANGLE
LOUISIANA-ST. BERNARD PARISH
7.5-MINUTE SERIES (TOPOGRAPHIC)



Produced by the United States Geological Survey in cooperation with Louisiana Department of Transportation and Development
 Topography compiled 1950. Planimetry derived from imagery taken 1958 and other sources. Public Land Survey System and survey control current as of 1951. Boundaries current as of 2001.
 North American Datum of 1983 (NAD 83). Projection and 1000-foot ticks: Universal Transverse Mercator, zone 16
 10 000-foot ticks: Louisiana Coordinate System of 1983 (south zone)
 North American Datum of 1927 (NAD 27) is shown by dashed corner ticks. The values of the shift between NAD 83 and NAD 27 for 7.5-minute intersections are obtainable from National Geodetic Survey NADCON software
 Selected hydrographic data compiled from USC&GS charts 1267 (1956) and 1270 (1955)
 This information is not intended for navigational purposes
 There may be private inholdings within the boundaries of the National or State reservations shown on this map
 This quadrangle covers a subsidence area
 Houses of worship, schools, and other labeled buildings verified 1951



SCALE 1:24 000
 CONTOUR INTERVAL 5 FEET
 NATIONAL GEODETIC VERTICAL DATUM OF 1929
 TO CONVERT FROM FEET TO METERS, MULTIPLY BY 0.3048
 DEPTH CURVES AND SOUNDINGS IN FEET - DATUM IS MEAN LOWER LOW WATER
 THE RELATIONSHIP BETWEEN THE TWO DATUMS IS VARIABLE
 THE MEAN RANGE OF TIDE IS APPROXIMATELY 1 FOOT
 THIS MAP COMPLIES WITH NATIONAL MAP ACCURACY STANDARDS
 FOR SALE BY U.S. GEOLOGICAL SURVEY, P.O. BOX 25286, DENVER, COLORADO 80225
 AND LOUISIANA DEPARTMENT OF TRANSPORTATION AND DEVELOPMENT, BATON ROUGE, LOUISIANA 70804
 A FOLDER DESCRIBING TOPOGRAPHIC MAPS AND SYMBOLS IS AVAILABLE ON REQUEST



ROAD CLASSIFICATION
 Primary highway hard surface
 Secondary highway hard surface
 Light-duty road, hard or improved surface
 Unimproved road
 Interstate Route
 U.S. Route
 State Route

1	2	3	1
4	5	6	2 Chandeleur Light
6	7	8	3
			4
			5
			6 Fremmen Island
			7 New Harbor Islands
			8

NORTH ISLANDS, LA
 1998
 NIMA 8243 IV NE-SERIES V885

