

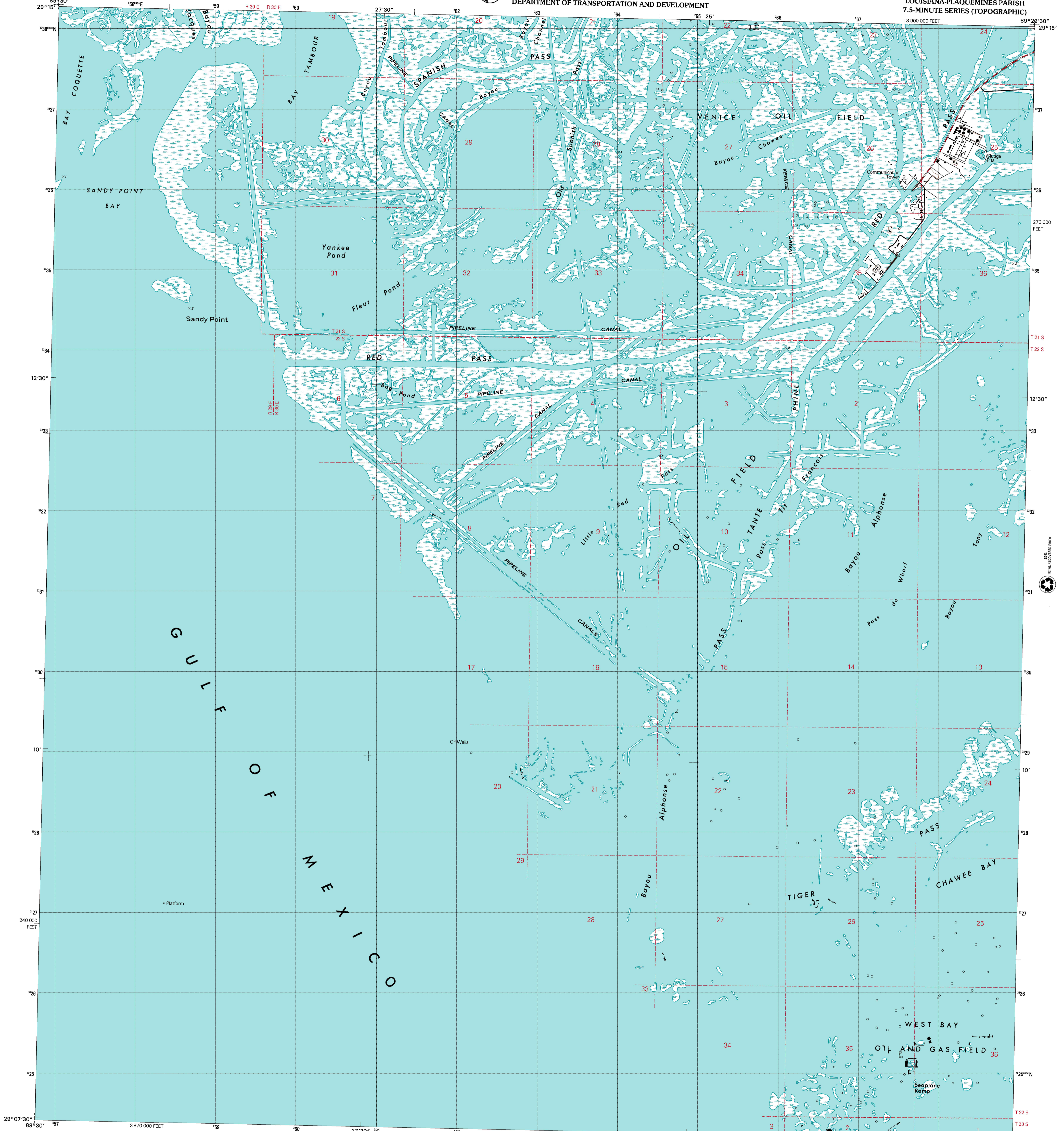


U.S. DEPARTMENT OF THE INTERIOR
U.S. GEOLOGICAL SURVEY

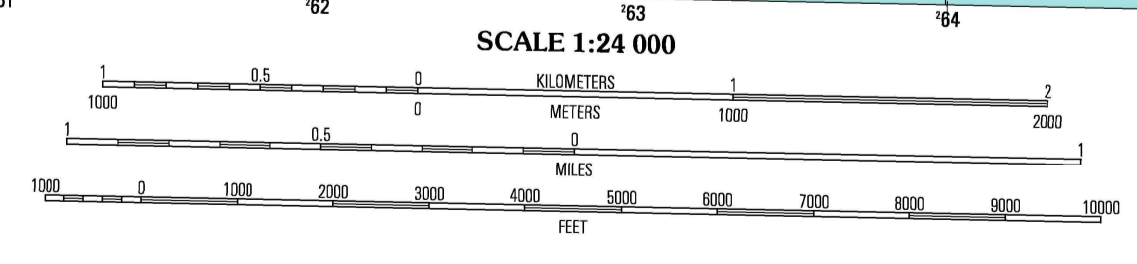
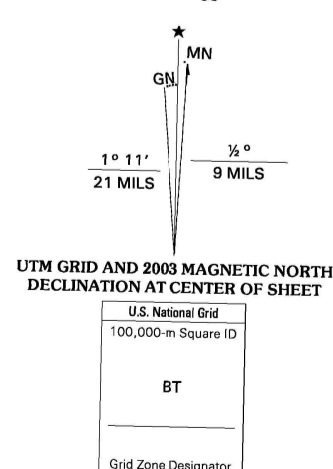


STATE OF LOUISIANA
DEPARTMENT OF TRANSPORTATION AND DEVELOPMENT

PASS TANTE PHINE QUADRANGLE
LOUISIANA-PLAQUEMINES PARISH
7.5-MINUTE SERIES (TOPOGRAPHIC)



Produced by the United States Geological Survey
Topography compiled 1971. Planimetry derived from imagery taken 1998 and other sources. Public Land Survey System and survey control current as of 1971. Boundaries current as of 2005.
Selected hydrographic data compiled from USCGS Chart 1272 (1969)
North American Datum of 1983 (NAD 83). Projection and 1000-meter grid: Universal Transverse Mercator, zone 16R 10 000-foot ticks: Louisiana Coordinate System of 1983 (south) zone
North American Datum of 1927 (NAD 27) is shown by dashed corner ticks. The values of the shift between NAD 83 and NAD 27 for 7.5-minute intersections are obtainable from National Geodetic Survey NADCON software
Where omitted, land lines have not been established or are not shown because of insufficient data
This quadrangle covers a subsidence area
Houses of worship, schools, and other labeled buildings verified 1971



ROAD CLASSIFICATION

Primary highway hard surface	Light-duty road, hard or improved surface
Secondary highway hard surface	Unimproved road
Interstate Route	U.S. Route
	State Route

1	2	3	1 Bureas
4	5	6	2 Triumph
7	8	9	3 Venice
			4 Bay Coquette
			5 Plottown
			6 Pass Du Bois
			7 Pass Du Bois
			8 Dixon Bay

ADJOINING 7.5' QUADRANGLES
LA 258A

CONTOUR INTERVALS FEET
NATIONAL GEODETTIC VERTICAL DATUM OF 1929
DEPTH CURVES AND SOUNDINGS IN FEET-DATUM IS MEAN LOWER LOW WATER
THE RELATIONSHIP BETWEEN THE TWO DATUMS IS VARIABLE
THE MEAN RANGE OF IS APPROXIMATELY 0.5 FEET
TO CONVERT FROM FEET TO METERS, MULTIPLY BY 0.3048
THIS MAP COMPLES WITH NATIONAL MAP ACCURACY STANDARDS
FOR SALE BY U.S. GEOLOGICAL SURVEY, P.O. BOX 25286, DENVER, COLORADO 80225
AND LOUISIANA DEPARTMENT OF TRANSPORTATION AND DEVELOPMENT, BATON ROUGE, LOUISIANA 70804
A FOLDER DESCRIBING TOPOGRAPHIC MAPS AND SYMBOLS IS AVAILABLE ON REQUEST

PASS TANTE PHINE, LA
1998
NIMA 8142 III NW-SERIES V885

