

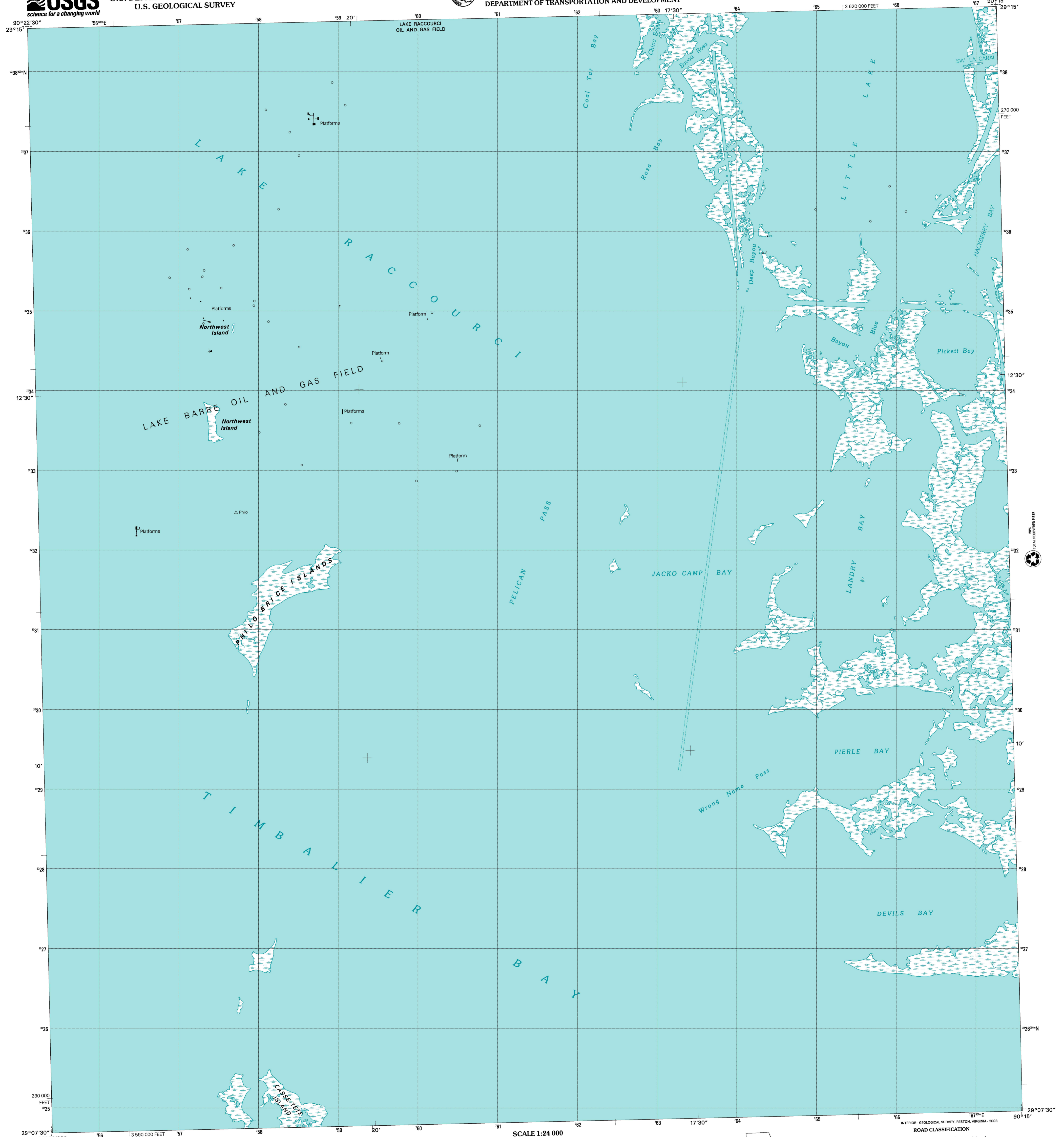


U.S. DEPARTMENT OF THE INTERIOR
U.S. GEOLOGICAL SURVEY

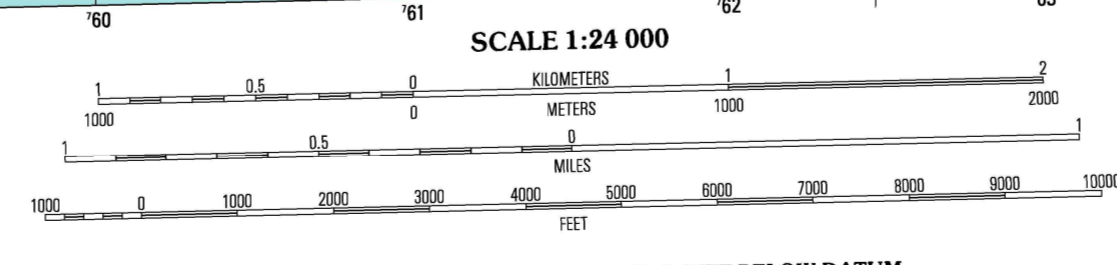
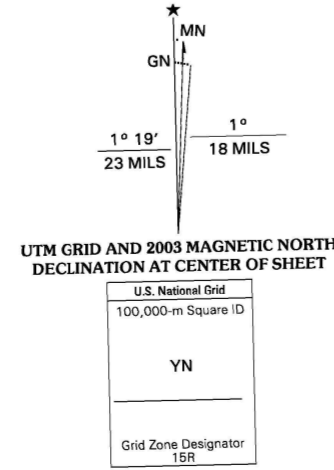


STATE OF LOUISIANA
DEPARTMENT OF TRANSPORTATION AND DEVELOPMENT

PELICAN PASS QUADRANGLE
LOUISIANA-LAFOURCHE PARISH
7.5-MINUTE SERIES (TOPOGRAPHIC)



Produced by the United States Geological Survey
Topography compiled 1989. Planimetry derived from imagery taken 1998 and other sources. Public Land Survey System and survey control current as of 1993. Boundaries current as of 2003.
North American Datum of 1983 (NAD 83). Projection and 1 000-meter grid: Universal Transverse Mercator, zone 15R 10 000-foot ticks: Louisiana Coordinate System of 1983 (south) zone.
North American Datum of 1927 (NAD 27) is shown by dashed corner ticks. The values of the shift between NAD 83 and NAD 27 for 7.5-minute intersections are obtainable from National Geodetic Survey NADCON software.
This quadrangle covers a subsidence area.
Houses of worship, schools, and other labeled buildings verified 1993.



ALL ELEVATIONS BETWEEN ZERO AND 5 FEET BELOW DATUM
NATIONAL GEODETTIC VERTICAL DATUM OF 1929
TO CONVERT FROM FEET TO METERS, MULTIPLY BY 0.3048

THIS MAP COMPLIES WITH NATIONAL MAP ACCURACY STANDARDS
FOR SALE BY U.S. GEOLOGICAL SURVEY, P.O. BOX 25286, DENVER, COLORADO 80225
AND LOUISIANA DEPARTMENT OF TRANSPORTATION AND DEVELOPMENT, BATON ROUGE, LOUISIANA 70804
A FOLDER DESCRIBING TOPOGRAPHIC MAPS AND SYMBOLS IS AVAILABLE ON REQUEST



QUADRANGLE LOCATION

ROAD CLASSIFICATION

Primary highway hard surface	Light-duty road, hard or improved surface
Secondary highway hard surface	Unimproved road
Interstate Route	U.S. Route
	State Route

1	2	3	1 Lake Pelicity
4	5	4 Jacko Bay	2 Bay Corcoran
6	7	6 Timballer Island	3 Mink Bayou
	8	7 Calumet Island	5 Levee
		8 Belle Pass	

ADJOINING 7.5' QUADRANGLES
LA 254B

PELICAN PASS, LA
1998
NIMA 7942 III NE-SERIES V885

