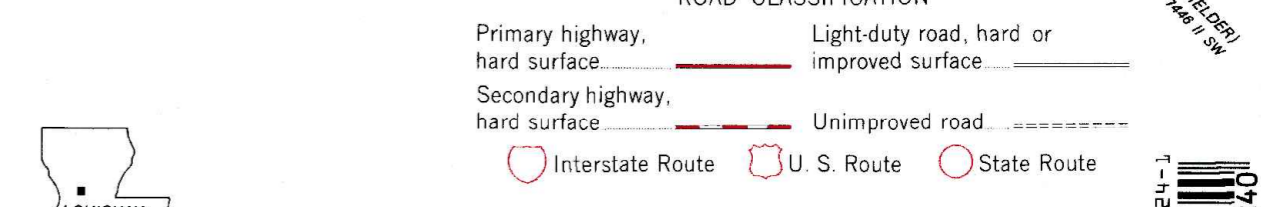
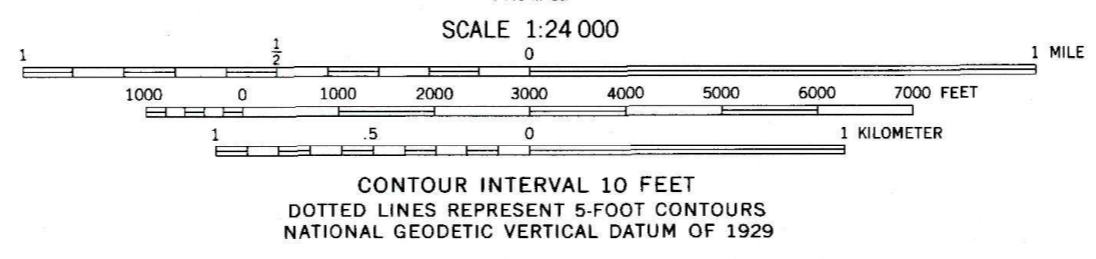
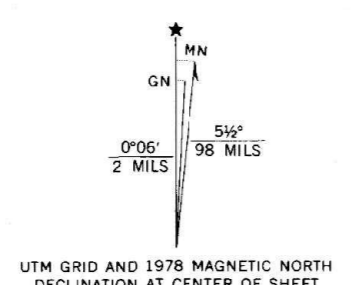


Mapped by the Army Map Service  
Edited and published by the Geological Survey  
Revised in cooperation with the Louisiana  
Department of Public Works  
Control by USGS and NOS/NOAA  
Topography by photogrammetric methods from aerial photographs  
taken 1951. Field checked 1954. Revised from aerial  
photographs taken 1976. Field checked 1977. Map edited 1978  
Projection and 10,000-foot grid ticks: Louisiana coordinate  
system, north zone (Lambert conformal conic)  
1000-meter Universal Transverse Mercator grid, zone 15  
1927 North American datum  
There may be private inholdings within the boundaries of  
the National or State reservations shown on this map



THIS MAP COMPLIES WITH NATIONAL MAP ACCURACY STANDARDS  
FOR SALE BY U.S. GEOLOGICAL SURVEY, DENVER, COLORADO 80225, OR RESTON, VIRGINIA 22092  
AND STATE OF LOUISIANA, DEPARTMENT OF PUBLIC WORKS, BATON ROUGE, LOUISIANA 70804  
A FOLDER DESCRIBING TOPOGRAPHIC MAPS AND SYMBOLS IS AVAILABLE ON REQUEST



SIEPER, LA.  
NE 1/4 LEADER 15' QUADRANGLE  
N3107.5-W9245.7.5  
1978  
AMS 7446 III NE-SERIES V885

