

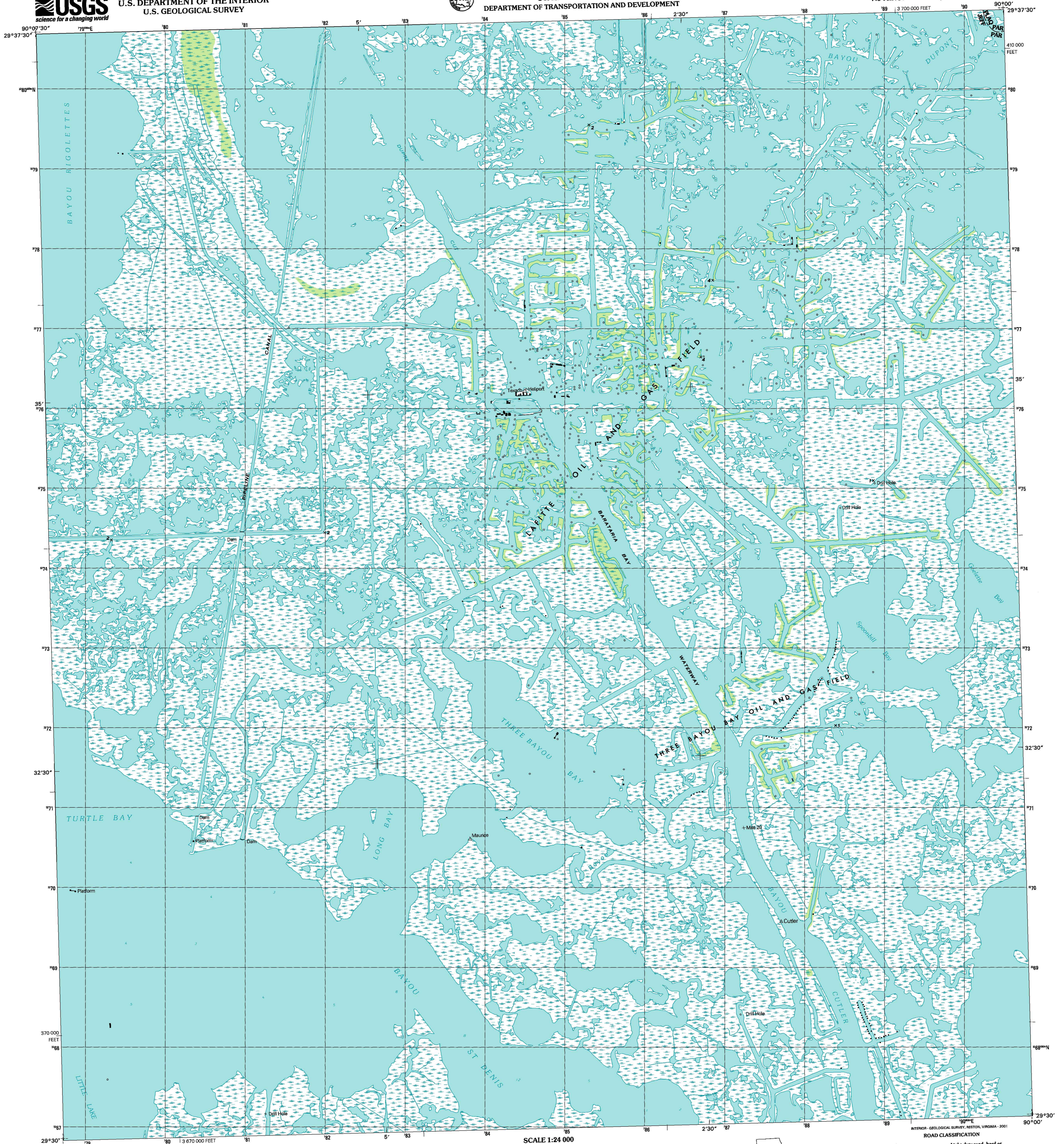


U.S. DEPARTMENT OF THE INTERIOR  
U.S. GEOLOGICAL SURVEY

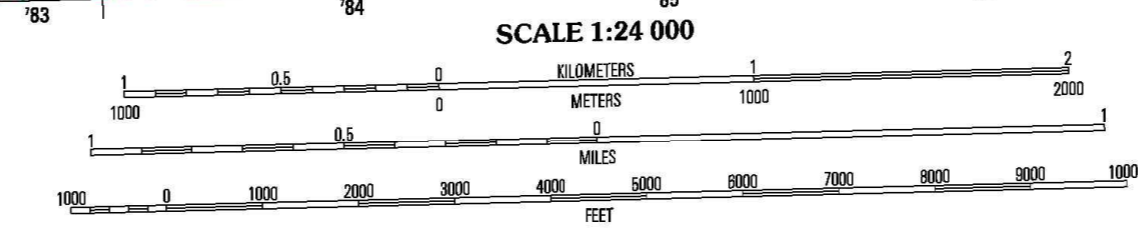
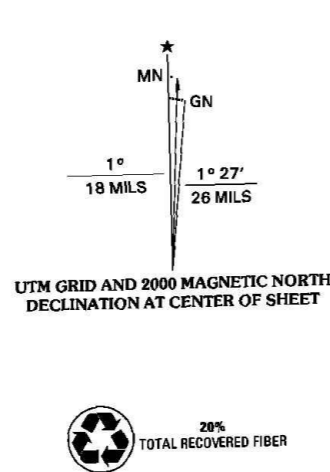


STATE OF LOUISIANA  
DEPARTMENT OF TRANSPORTATION AND DEVELOPMENT

THREE BAYOU BAY QUADRANGLE  
LOUISIANA-JEFFERSON PARISH  
7.5-MINUTE SERIES (TOPOGRAPHIC)



Produced by the United States Geological Survey  
in cooperation with Louisiana Department of  
Transportation and Development  
Topography compiled 1973. Planimetry derived from imagery  
taken 1976 and other sources. Public Land Survey System and  
survey control current as of 1973.  
Selected hydrographic data compiled from NOS Chart 1050 (1971).  
This information is not intended for navigational purposes.  
North American Datum of 1983 (NAD 83). Projection and  
1 000-meter grid: Universal Transverse Mercator, zone 15.  
10 000-foot ticks: Louisiana Coordinate System of 1983 (south zone).  
North American Datum of 1927 (NAD 27) is shown by dashed  
corner ticks. The values of the shift between NAD 83 and  
NAD 27 for 7.5-minute intersections are obtainable from  
National Geodetic Survey NADCON software.  
This quadrangle covers a subsidence area.  
Landmark buildings verified 1973.



ENTIRE AREA BELOW 5 FEET  
NATIONAL GEODETIC VERTICAL DATUM OF 1929  
TO CONVERT FROM FEET TO METERS, MULTIPLY BY 0.3048  
DEPTH CURVES AND SOUNDINGS IN FEET - DATUM IS MEAN LOWER LOW WATER  
THE RELATIONSHIP BETWEEN THE TWO DATUMS IS VARIABLE  
THE MEAN RANGE OF TIDE IS APPROXIMATELY 0.5 FEET

THIS MAP COMPLIES WITH NATIONAL MAP ACCURACY STANDARDS  
FOR SALE BY U.S. GEOLOGICAL SURVEY, P.O. BOX 25286, DENVER, COLORADO 80225  
AND LOUISIANA DEPARTMENT OF TRANSPORTATION AND DEVELOPMENT, BATON ROUGE, LOUISIANA 70804  
A FOLDER DESCRIBING TOPOGRAPHIC MAPS AND SYMBOLS IS AVAILABLE ON REQUEST



QUADRANGLE LOCATION

1	2	3	1 Bernartia
			2 Lefite
			3 Plaquemine
4	5	6	4 Bay 1-Cutler
			5 Lake Levee
			6 Golden Meadow Farms
6	7	8	7 Bay Duval
			8 Wilkinson Bay

ROAD CLASSIFICATION

Primary highway hard surface .....	Light-duty road, hard or improved surface .....
Secondary highway hard surface .....	Unimproved road .....
Interstate Route	U.S. Route
	State Route

THREE BAYOU BAY, LA  
1998  
NIMA 7943 II SE-SERIES V885

