

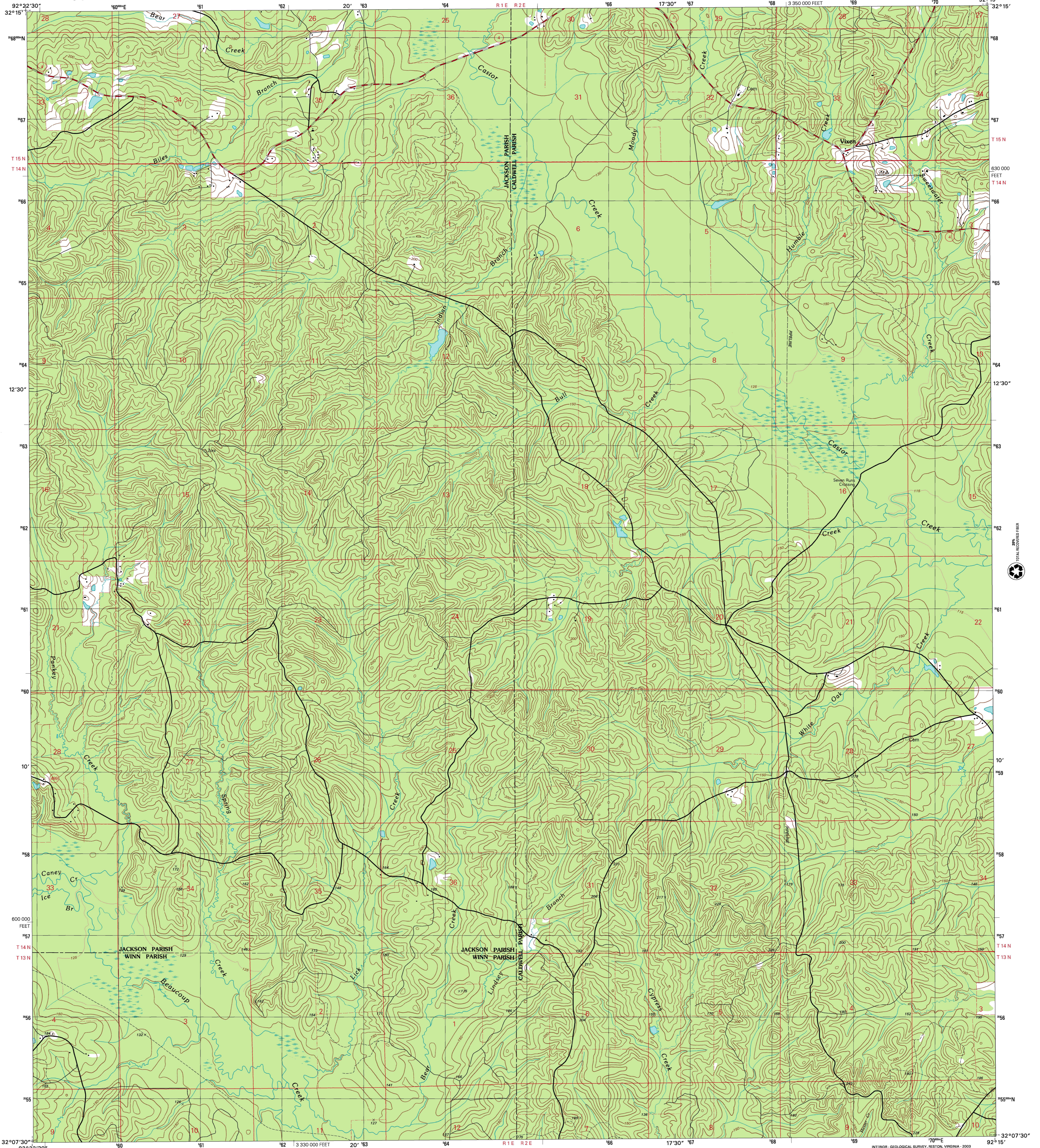


U.S. DEPARTMENT OF THE INTERIOR
U.S. GEOLOGICAL SURVEY



STATE OF LOUISIANA
DEPARTMENT OF TRANSPORTATION AND DEVELOPMENT

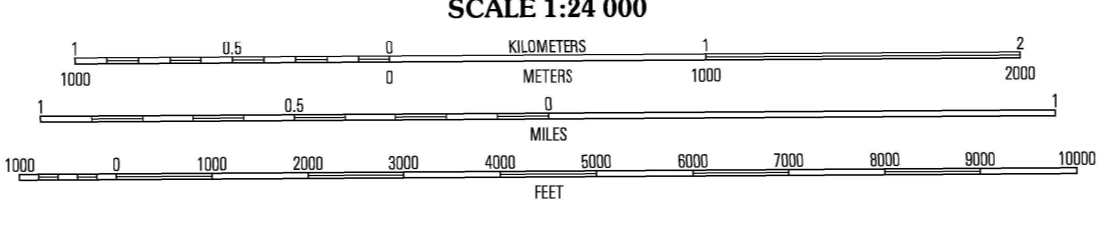
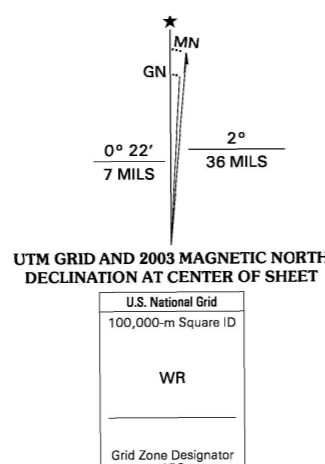
VIXEN QUADRANGLE
LOUISIANA
7.5-MINUTE SERIES (TOPOGRAPHIC)



TOTAL RECYCLED PAPER



Produced by the United States Geological Survey
Topography compiled 1984. Planimetry derived from imagery taken 1998 and other sources. Public Land Survey System and survey control current as of 1986. Boundaries current as of 2002.
North American Datum of 1983 (NAD 83). Projection and 1 000-meter grid: Universal Transverse Mercator, zone 15S 10 000-foot ticks: Louisiana Coordinate System of 1983 (north zone).
North American Datum of 1927 (NAD 27) is shown by dashed corner ticks. The values of the shift between NAD 83 and NAD 27 for 7.5-minute intersections are obtainable from National Geodetic Survey NADCON software.
Houses of worship, schools, and other labeled buildings verified 1986.



CONTOUR INTERVAL 10 FEET
SUPPLEMENTARY CONTOUR INTERVAL 5 FEET
NATIONAL GEODETIC DATUM OF 1929
TO CONVERT FROM FEET TO METERS, MULTIPLY BY 0.3048

THIS MAP COMPLIES WITH NATIONAL MAP ACCURACY STANDARDS
FOR SALE BY U.S. GEOLOGICAL SURVEY, P.O. BOX 25286, DENVER, COLORADO 80225
AND LOUISIANA DEPARTMENT OF TRANSPORTATION AND DEVELOPMENT, BATON ROUGE, LOUISIANA 70804
A FOLDER DESCRIBING TOPOGRAPHIC MAPS AND SYMBOLS IS AVAILABLE ON REQUEST



QUADRANGLE LOCATION

1	2	3	1 Chatham
4	5	6	2 Chatham SE
7	8	9	3 Lena
			4 Womack
			5 Blankston
			6 Sikes
			7 Cotton Plant
			8 Clark

ADJOINING 7.5 QUADRANGLES
LA 62B

ROAD CLASSIFICATION
Primary highway
Hard surface
Secondary highway
hard surface
Unimproved road

Light-duty road, hard or improved surface

Interstate Route U.S. Route State Route

VIXEN, LA
1998

NIMA 7548 III NE-SERIES V885

