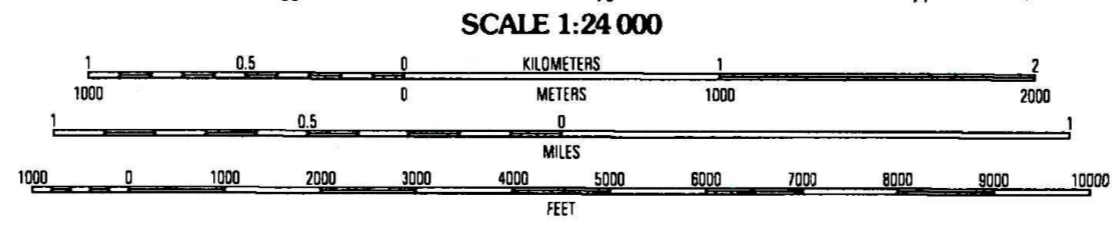
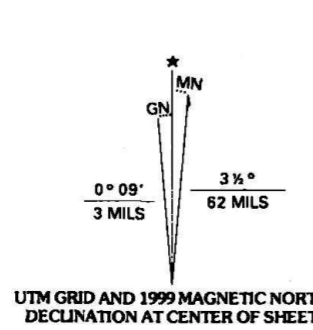
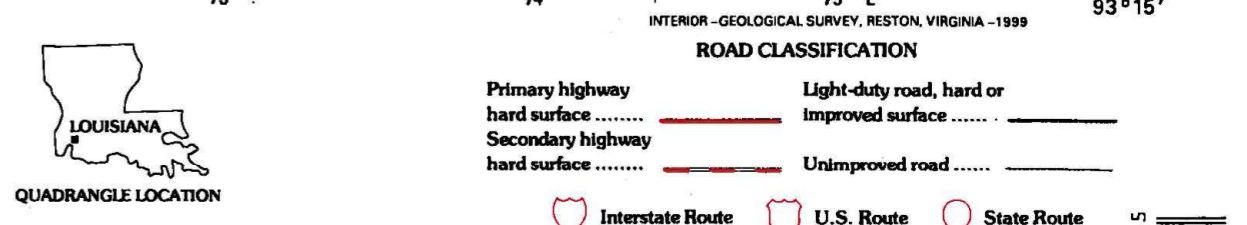


Produced by the United States Geological Survey  
Topography compiled 1954. Planimetry derived from imagery taken 1994 and other sources. Photoinspected using imagery dated 1996; no major culture or drainage changes observed. PLSS and survey control current as of 1954. Boundaries, other than corporate, verified 1999  
Selected hydrographic data compiled from NOS chart 592. This information is not intended for navigational purposes  
North American Datum of 1983 (NAD 83). Projection and 1000-meter grid: Universal Transverse Mercator, zone 15 10 000-foot ticks: Louisiana Coordinate System of 1983 (south zone)  
North American Datum of 1927 (NAD 27) is shown by dashed corner ticks. The values of the shift between NAD 83 and NAD 27 for 7.5-minute intersections are obtainable from National Geodetic Survey NADCON software  
This map covers a subsidence area. Evaluate relief and elevation information based on recent sources



SCALE 1:24 000  
CONTOUR INTERVAL 5 FEET  
NATIONAL GEODETIC VERTICAL DATUM OF 1929  
TO CONVERT FROM FEET TO METERS, MULTIPLY BY 0.3048  
DEPTH CURVES AND SOUNDINGS IN FEET, DATUM IS MEAN LOWER LOW WATER  
THE RELATIONSHIP BETWEEN THE TWO DATUMS IS VARIABLE  
THIS MAP COMPLIES WITH NATIONAL MAP ACCURACY STANDARDS  
FOR SALE BY U.S. GEOLOGICAL SURVEY, P.O. BOX 25286, DENVER, COLORADO 80225  
AND LOUISIANA DEPARTMENT OF TRANSPORTATION AND DEVELOPMENT, BATON ROUGE, LOUISIANA 70804  
A FOLDER DESCRIBING TOPOGRAPHIC MAPS AND SYMBOLS IS AVAILABLE ON REQUEST



QUADRANGLE LOCATION  
LOUISIANA  
ADJOINING 7.5 QUADRANGLE NAMES  
1 Belenose  
2 Sulphur  
3 Moss Bluff  
4 Sulphur  
5 Lake Charles  
6 Black Lake  
7 Moss Lake  
8 Lake Charles Sw  
WESTLAKE, LA  
1996  
NIMA 7344 III NE-SERIES V885  
IA 177B  
ISBN 0-607-26516-5  
9 780607 1625487